

**BOROUGH OF WILDWOOD CREST  
COUNTY OF CAPE MAY  
STATE OF NEW JERSEY**

**ORDINANCE NO. 1446**

**ORDINANCE OF THE BOROUGH OF WILDWOOD CREST AMENDING  
AND SUPPLEMENTING SECTION 79-18 LOADING ZONES  
DESIGNATED, AND SECTION 79-41 SCHEDULE X, LOADING ZONES  
OF CHAPTER 79 VEHICLES AND TRAFFIC OF THE CODE OF THE  
BOROUGH OF WILDWOOD CREST**

**WHEREAS**, the Board of Commissioners of the Borough of Wildwood Crest has determined that it is necessary and proper for good government and the economic prosperity of the business community, the convenience and welfare of the Borough, its inhabitants and visitors to update, amend and supplement Section 79-18 Loading Zones Designated, and Section 79-41 Schedule X, loading zones, which provides spaces on certain streets and specific locations throughout the Borough for loading and unloading of goods and materials.

**NOW, THEREFORE, BE IT ORDAINED** by the Board of Commissioners of the Borough of Wildwood Crest, in the County of Cape May, New Jersey, as follows:

**Section 1.** The portion of Ordinance No. 1129, adopted 6/22/2011, that had been codified in the Code of the Borough of Wildwood Crest as Section 79-18 Loading zones designated, is hereby amended as follows: (added language is underlined, deleted language is ~~stricken~~):

**§ Loading zones designated.**

The locations described in Schedule X, attached to and made a part of this ordinance as § 79-41, are hereby designated as loading zones. No person shall park a vehicle in these locations other than for the loading or unloading of goods and materials.

**Section 2.** Section 79-41 Schedule X, loading zones, is hereby amended as follows: (added language is underlined, deleted language is ~~stricken~~):

Street	Side	Location
<u>Atlantic Avenue</u>	<u>East</u>	<u>Beginning 27’ north of the northerly curbline of Trenton Avenue and extending to a point 19’ north thereof</u>
<u>Atlantic Avenue</u>	<u>East</u>	<u>Beginning 47’ south of the southerly curb line of Denver Avenue and extending to a point 23’ south thereof</u>
<u>Cardinal Road</u>	<u>South</u>	<u>Beginning 31’ east of the easterly curbline of Ocean Avenue and extending to a point 22; east thereof</u>
<u>Jefferson Avenue</u>	<u>South</u>	<u>Beginning 76’ east of the easterly curbline of Ocean Avenue and extending to a point 15’ east thereof</u>
New Jersey Avenue	West	Beginning 25 feet west of the northerly crosswalk of Sweet Briar Road for distance 66 feet werst thereof

<u>Ocean Avenue</u>	<u>West</u>	<u>Beginning 54' forth of the northerly curbline of Aster Road and extending to a point 22' north thereof</u>
<u>Sweet Briar Road</u>	<u>North</u>	<u>Beginning 90' east of the easterly curbline of the New Jersey Avenue median and extending to a point 16' east thereof</u>

**Section 3.** The remainder of all other sections and subsections of the aforementioned ordinance not specifically amended by this Ordinance shall remain in full force and effect.


**Section 4.** All other ordinances in conflict with or inconsistent with this ordinance are hereby repealed to the extent of such inconsistency.


**Section 5.** If any portion of this ordinance is adjudged unconstitutional or invalid by a court of competent jurisdiction, such judgment shall not affect or invalidate the remainder of this ordinance, but shall be confined in its effect to the provision directly involved in the controversy in which such judgment shall have been rendered.


**Section 6.** This ordinance shall become effective twenty (20) days after final passage and advertisement thereof as required by law.

Dated: February 5, 2025

  
Patricia A. Feketics, Borough Clerk

  
Don Cabrera, Mayor

  
Joseph Franco, Jr., Commissioner

  
Joseph Schiff, Commissioner

Introduced: January 22, 2025  
Adopted: February 5, 2025