TAX MAP
BOROUGH OF
WILDWOOD CREST
CAPE MAY COUNTY
NEW JERSEY

1970

REVISED FEBRUARY 2007

C.B. MIDDLETON
BOROUGH ENGINEER

CONSULTING ENGINEERS
VAN NOTE–HARVEY ASSOCIATES
211 N. MAIN ST., SUITE 203
CAPE MAY COURT HOUSE, N.J. 08210
(609)465–2600

KEY MAP

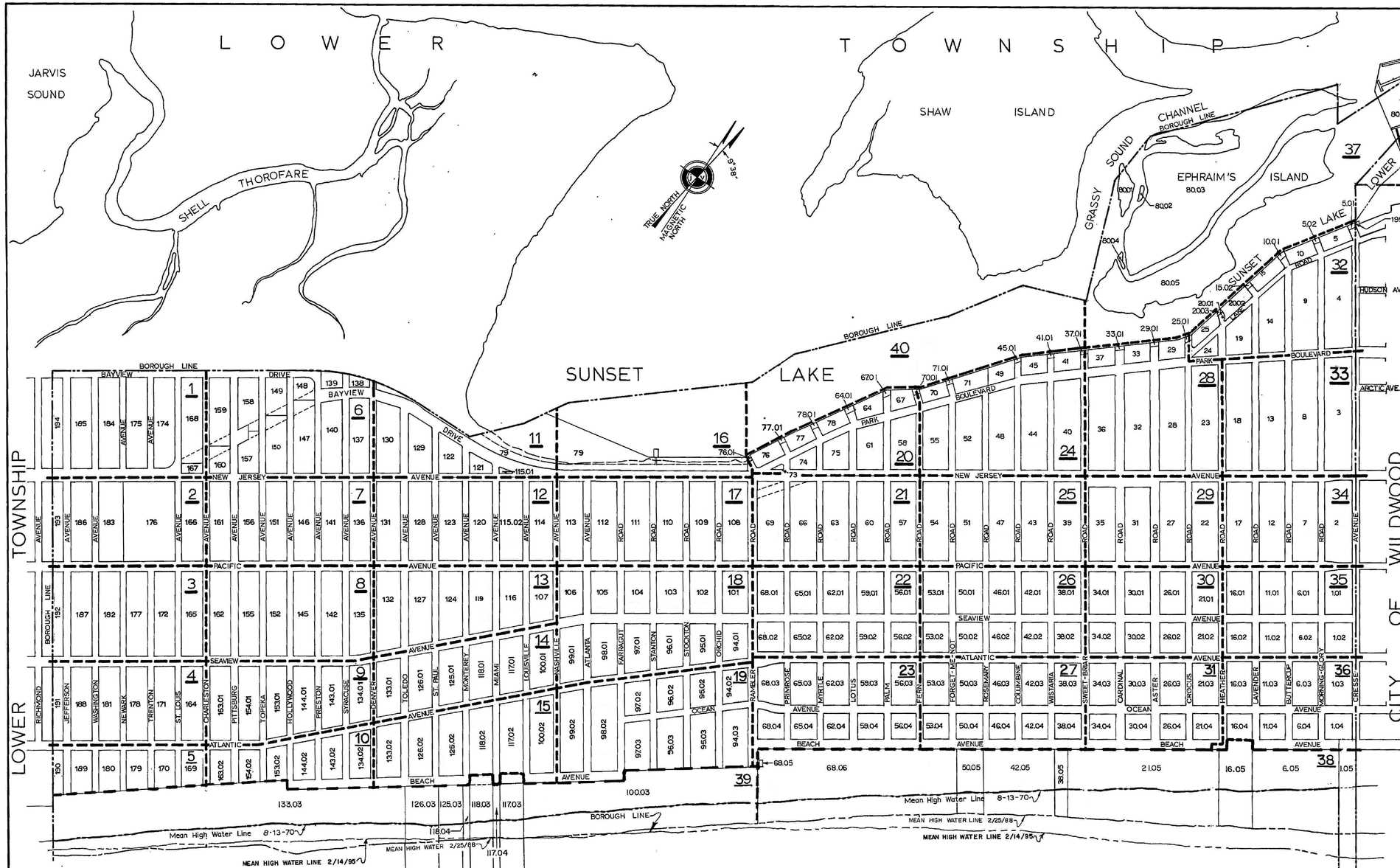

"THE AREA, BOUNDARIES, AND DIMENSIONS SHOWN ON THIS MAP ARE DERIVED FROM GROUND SURVEYS, AERIAL SURVEYS, AND RECORDED PLANS, MAPS, DEEDS, AND WILLS AND ARE TO BE USED FOR ASSESSMENT PURPOSES ONLY."

THIS TAX MAP SUPERSEDES THE TAX MAP APPROVED FEBRUARY 20, 1917.

I HEREBY CERTIFY THAT THIS MAP AND THE SURVEY HAS BEEN MADE UNDER MY IMMEDIATE SUPERVISION AND COMPLIES WITH THE LAWS OF THE STATE OF NEW JERSEY.

C. B. MIDDLETON
CIVIL ENGINEER & LAND SURVEYOR
N. J. LICENSE NO. 3217

LEGEND

112 or 38.01	INDICATES BLOCK NUMBERS (Detail Sheet)
112 or 38.01	INDICATES BLOCK NUMBER (Index Sheet)
1	INDICATES SHEET NUMBERS (Index Sheet)
7'3(5)	INDICATES LOT DIMENSIONS THAT ARE SCALED

TO SHOW CONDITIONS OF FEBRUARY 2007.

I HEREBY CERTIFY THAT THIS MAP HAS BEEN REVISED UNDER MY IMMEDIATE SUPERVISION, COMPLIES WITH THE LAWS OF THE STATE OF NEW JERSEY

LEWIS H. CONLEY, JR. DATE
NEW JERSEY PROFESSIONAL LAND SURVEYOR
LICENSE NUMBER 21212
VAN NOTE– HARVEY ASSOCIATES
211 N. MAIN STREET SUITE 203
CAPE MAY COURT HOUSE, N.J. 08210

REVISIONS

2/25/88	GEORGE A. HAMBURG JR.	NJ.P.L.S. 11371
1/17/89	GEORGE A. HAMBURG JR.	NJ.P.L.S. 11371
1/15/90	GEORGE A. HAMBURG JR.	NJ.P.L.S. 11371
2/14/95	LEWIS H. CONLEY JR.	NJPLS 21212
1/10/02	LEWIS H. CONLEY JR.	NJPLS 21212
2/2007	LEWIS H. CONLEY JR.	NJPLS 21212

NEW JERSEY DEPARTMENT OF THE TREASURY
DIVISION OF TAXATION
PUBLIC UTILITY TAX BUREAU
APPROVED AS A TAX MAP PURSUANT TO THE PROVISIONS OF CHAPTER 175, LAWS OF 1913, ETC. FOR THE DIRECTOR, DIVISION OF TAXATION.
BY J. H. Ritmaus, P.L.L.S. #5009 STATE SURVEYOR
DATE AUG 20 1971 SERIAL No. 504

C.B. MIDDLETON C.E. & L.S.
207 EAST ASTER ROAD
WILDWOOD CREST, N.J. 08260

KEY MAP
BOROUGH OF WILDWOOD CREST
CAPE MAY COUNTY, NEW JERSEY
SCALE 1" = 400 DECEMBER 1970
C.B. MIDDLETON BOROUGH ENGINEER
WILDWOOD, NEW JERSEY

REVISED: 12-31-73 BY E.L.P. ENG. CO. 4-5-79 FEB. 25, 1988 1-17-89 1/15/90 2-14-95 1-10-02 02-2007

KEY MAP

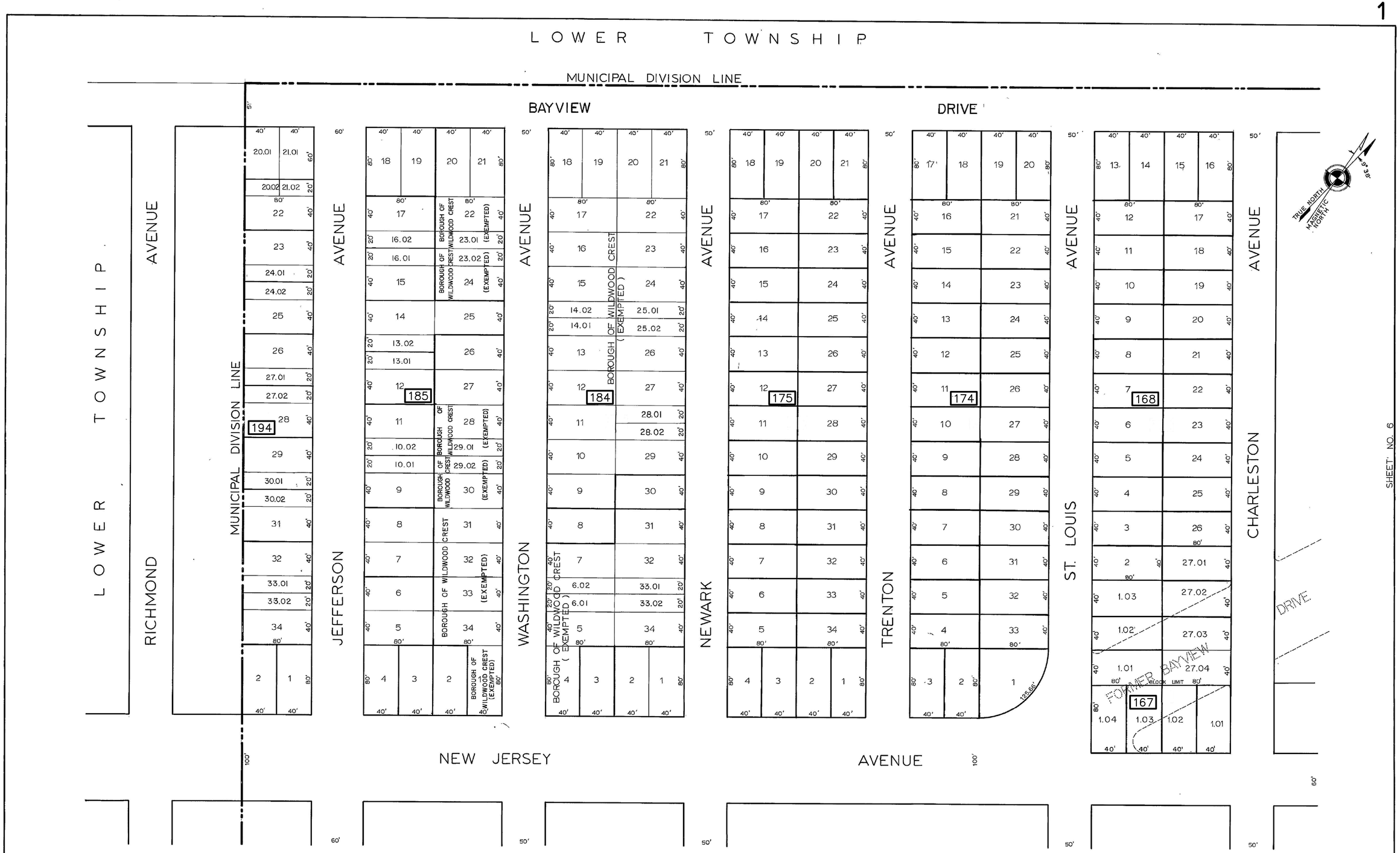

NEW JERSEY DEPARTMENT OF THE TREASURY
DIVISION OF TAXATION
PUBLIC UTILITY TAX BUREAU
APPROVED AS A TAX MAP PURSUANT TO THE PROVISIONS OF CHAPTER 175, LAWS OF 1913, ETC. FOR THE DIRECTOR, DIVISION OF TAXATION.
BY J. H. Robinson P.E.&L.S. Lic. #5009 STATE SUPERVISOR
DATE AUG 20 1971 SERIAL No. 504

TAX MAP
BOROUGH OF WILDWOOD CREST
CAPE MAY COUNTY, NEW JERSEY

SCALE: 1" = 50' DECEMBER 1970

C.B. MIDDLETON BOROUGH ENGINEER
WILDWOOD, NEW JERSEY

REVISED: BY E.L.P. ENG. CO. 4-5-79 FEB. 1981 FEB. 10, 1988 1-17-89 02-2007

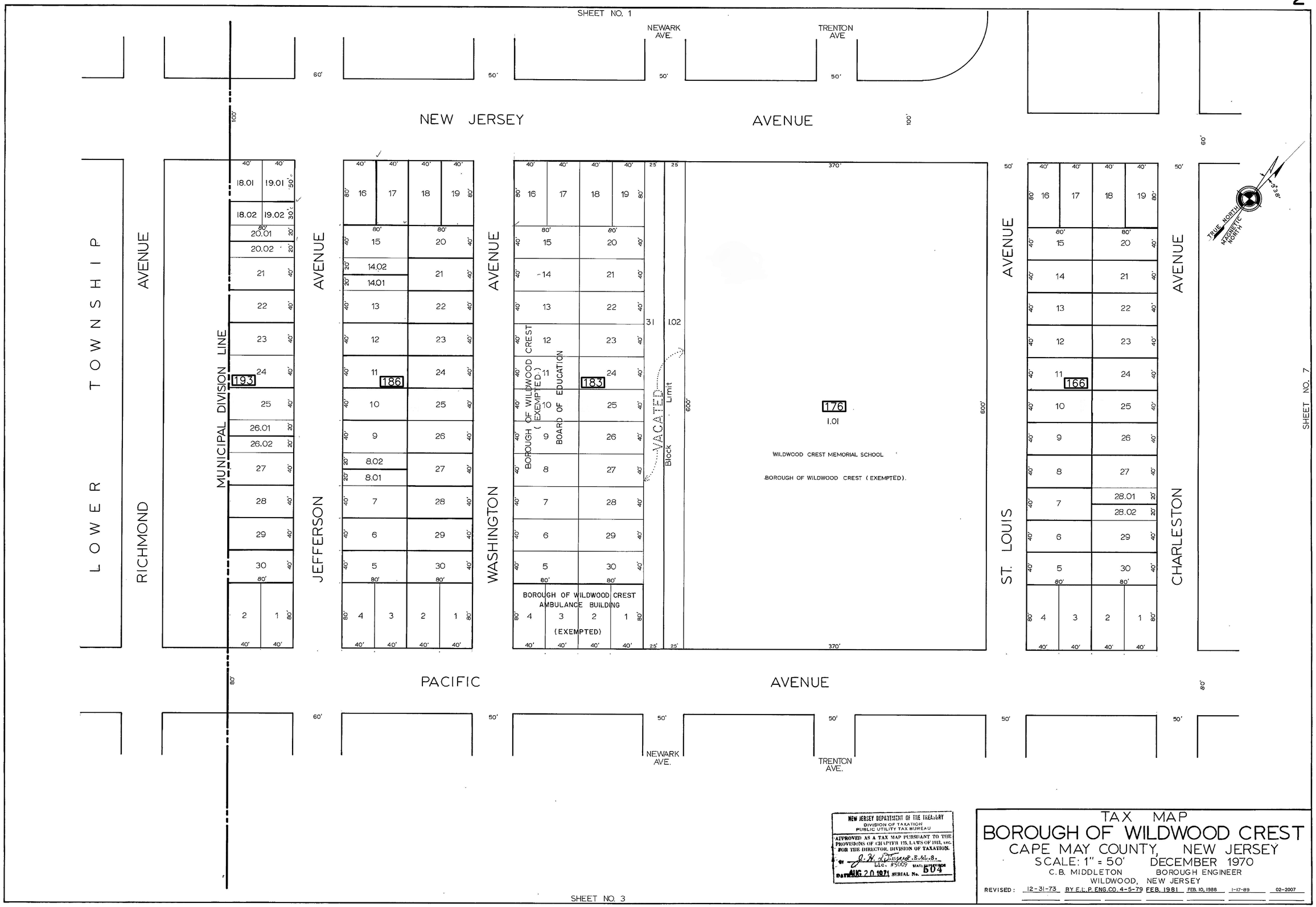

NEW JERSEY DEPARTMENT OF THE TREASURY
DIVISION OF TAXATION
PUBLIC UTILITY TAX BUREAU
APPROVED AS A TAX MAP PURSUANT TO THE PROVISIONS OF CHAPTER 175, LAWS OF 1913, ETC. FOR THE DIRECTOR, DIVISION OF TAXATION.
BY J. H. L. Thomas P.E.&L.S. Lic. #5009 STATE SUPERVISOR
DATE AUG 20 1971 SERIAL No. 504

TAX MAP
BOROUGH OF WILDWOOD CREST
CAPE MAY COUNTY, NEW JERSEY
SCALE: 1" = 50' DECEMBER 1970
C.B. MIDDLETON BOROUGH ENGINEER
WILDWOOD, NEW JERSEY

REVISED: 12-31-73 BY E.L.P. ENG.CO. 4-5-79 FEB. 1981 FEB. 10, 1988 1-17-89 02-2007


SHEET NO. 2
PACIFIC AVENUE
SEAVIEW AVENUE
LOWER TOWNSHIP
RICHMOND AVENUE
JEFFERSON AVENUE
WASHINGTON AVENUE
NEWARK AVENUE
TRENTON AVENUE
ST. LOUIS AVENUE
CHARLESTON AVENUE
MUNICIPAL DIVISION LINE
192
187
182
177
172
165
TRUE NORTH
MAGNETIC NORTH
SHEET NO. 8
SHEET NO. 4
NEW JERSEY DEPARTMENT OF THE TREASURY
DIVISION OF TAXATION
PUBLIC UTILITY TAX BUREAU
APPROVED AS A TAX MAP PURSUANT TO THE PROVISIONS OF CHAPTER 175, LAWS OF 1913, ETC. FOR THE DIRECTOR, DIVISION OF TAXATION.
BY J. H. L. Thomas P.E.&L.S.
Lic. #5009 STATE SUPERVISOR
DATE AUG 20 1971 SERIAL No. 504
TAX MAP
BOROUGH OF WILDWOOD CREST
CAPE MAY COUNTY, NEW JERSEY
SCALE: 1" = 50' DECEMBER 1970
C. B. MIDDLETON BOROUGH ENGINEER
WILDWOOD, NEW JERSEY
REVISED: 12-31-73 BY E.L.P. ENG.CO. 4-5-79 FEB. 10, 1988 1-17-89 2-14-95 02-2007

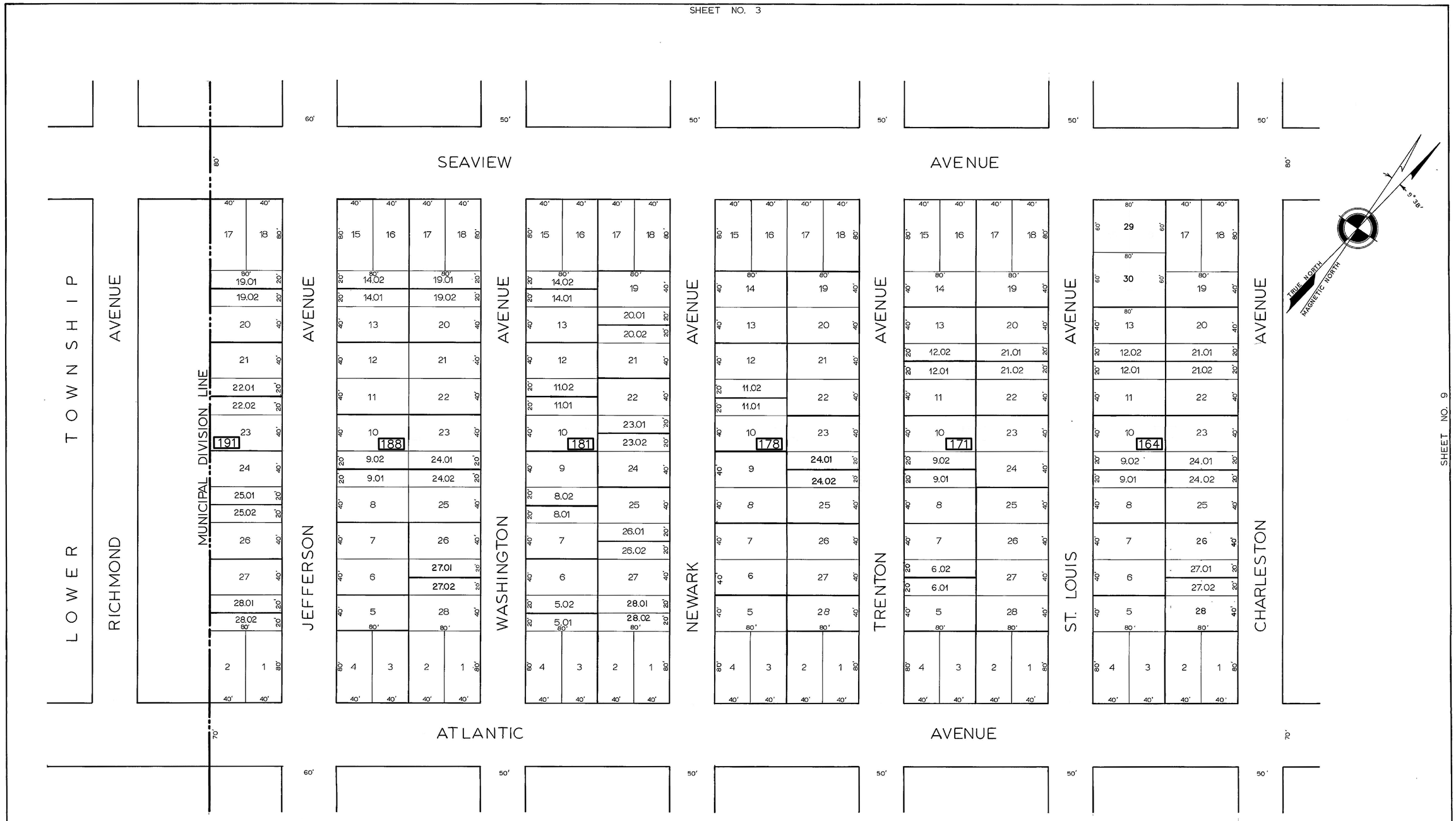

NEW JERSEY DEPARTMENT OF THE TREASURY
DIVISION OF TAXATION
PUBLIC UTILITY TAX BUREAU
APPROVED AS A TAX MAP PURSUANT TO THE PROVISIONS OF CHAPTER 175, LAWS OF 1913, ETC. FOR THE DIRECTOR, DIVISION OF TAXATION.
BY J. H. Dinger P.E.&L.S. Lic. #5009 STATE SUPERVISOR
DATE AUG 20 1971 SERIAL No. 504

TAX MAP
BOROUGH OF WILDWOOD CREST
CAPE MAY COUNTY, NEW JERSEY
SCALE: 1" 50' DECEMBER 1970
C. B. MIDDLETON BOROUGH ENGINEER
WILDWOOD, NEW JERSEY
REVISED: 12-31-73 BY E.L.P. ENG. CO. 4-5-79 1-17-89 1-10-02
02-2007

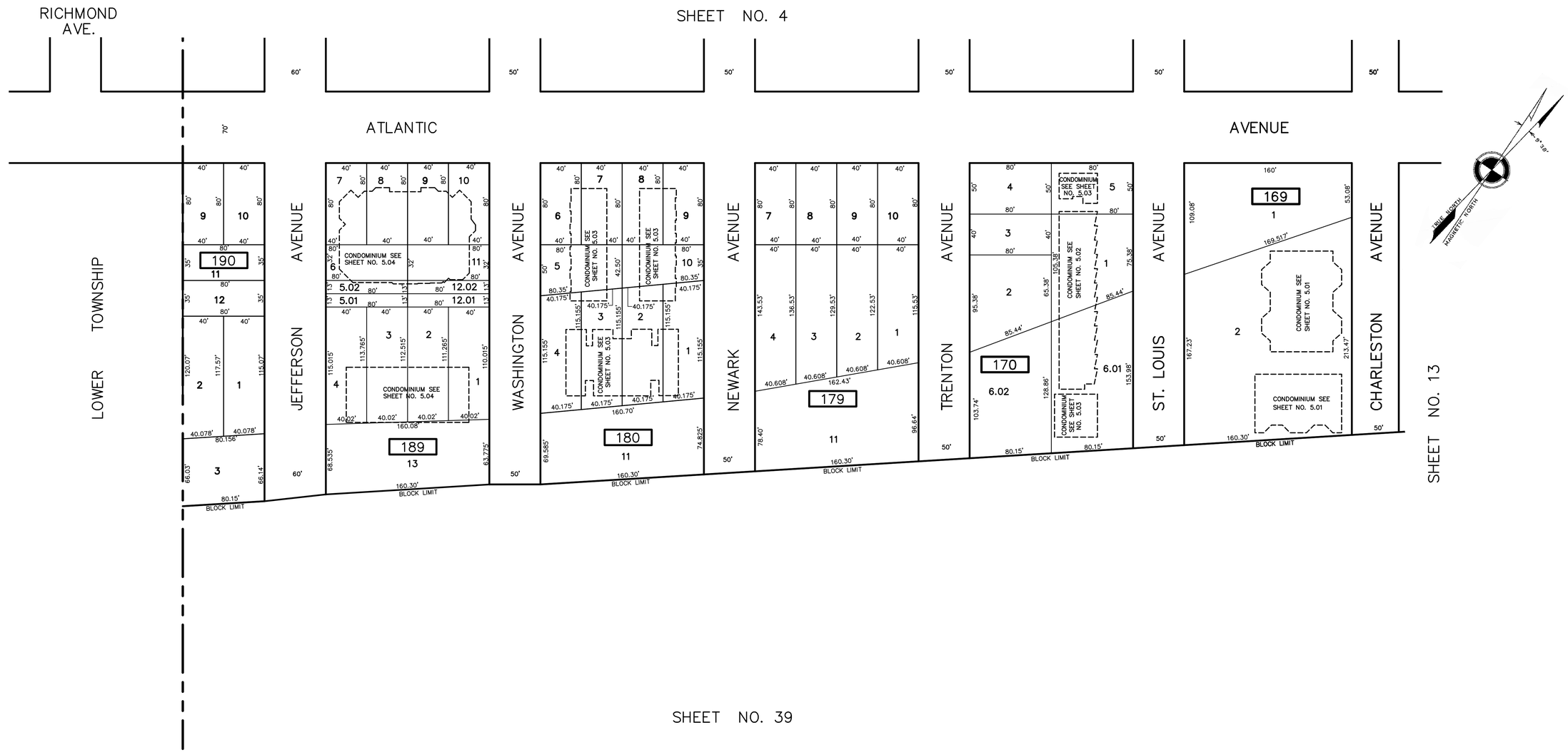



TAX MAP

BOROUGH OF WILDWOOD CREST

CAPE MAY COUNTY, NEW JERSEY

SCALE: 1" = 50' DECEMBER 1970

C.B. MIDDLETON BOROUGH ENGINEER

WILDWOOD, NEW JERSEY

REVISED: BY E.L.P.ENG.CO. 4-5-79 FEB. 1981 FEB. 25, 1988 1-17-89 2-14-95 02-2007

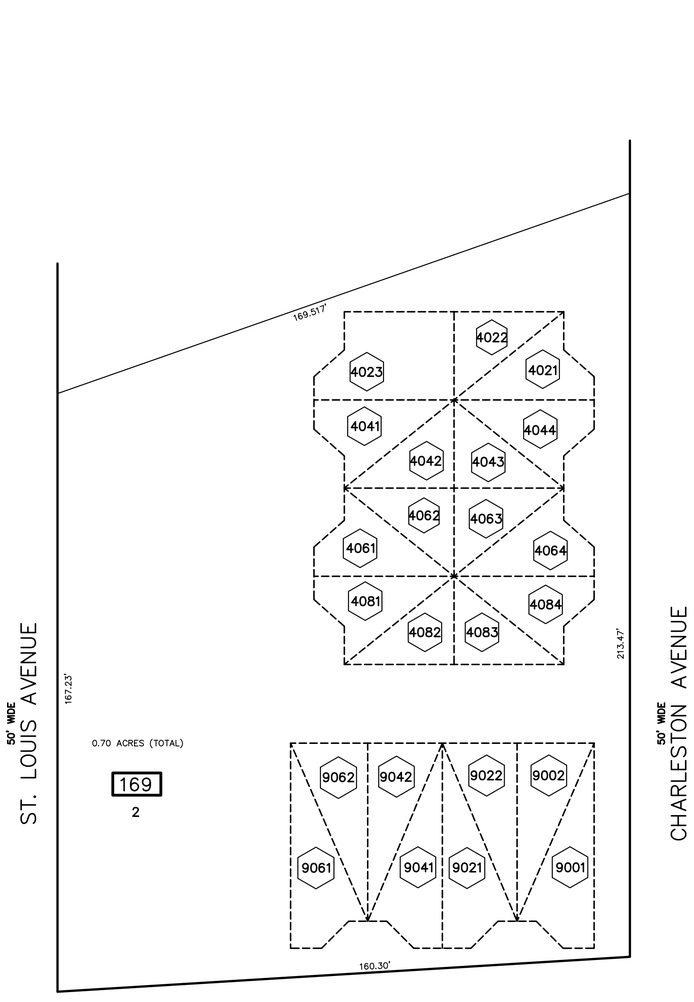

SCALE: 1"=20'

OCEAN WALK CONDOMINIUM

OCEAN WALK CONDOMINIUM

BLOCK NUMBER	LOT NUMBER	QUALIFIER	UNIT NUMBER	FLOOR	SQ. FT.
169	2	C4021	402A	1ST/2ND	1,200
		C4022	402B	3RD/4TH	770
		C4023	402C	1ST/2ND/ 3RD/4TH	1,690
		C4041	404A	1ST/2ND	1,200
		C4042	404B	3RD/4TH	770
		C4043	404C	1ST/2ND	1,200
		C4044	404D	3RD/4TH	770
		C4061	406A	1ST/2ND	1,200
		C4062	406B	3RD/4TH	770
		C4063	406C	1ST/2ND	1,200
		C4064	406D	3RD/4TH	770
		C4081	408A	1ST/2ND	1,200
		C4082	408B	3RD/4TH	770
		C4083	408C	1ST/2ND	1,200
		C4084	408D	3RD/4TH	770
		C9001	9000A	1ST	1,280
		C9002	9000B	2ND/3RD	1,450
		C9021	9002A	1ST	1,280
		C9022	9002B	2ND/3RD	1,450
		C9041	9004A	1ST	1,280
		C9042	9004B	2ND/3RD	1,450
		C9061	9006A	1ST	1,280
		C9062	9006B	2ND/3RD	1,450

LEGEND

(2) = QUALIFIER C0002

REVISIONS		
DATE	NAME	NO.

THIS TAX MAP HAS BEEN DRAWN USING COMPUTER AIDED DRAFTING/ DESIGN (CAD/D) AND COORDINATE GEOMETRY (COGO)

TAX MAP
BOROUGH OF WILDWOOD CREST
CAPE MAY COUNTY, NEW JERSEY

SCALE: AS SHOWN DATE: FEBRUARY 2007

LEWIS H. CONLEY JR.
NEW JERSEY LICENSED LAND SURVEYOR NO. 21212
van note–harvey associates, p.c.
CONSULTING ENGINEERS, PLANNERS, LAND SURVEYORS
211 N. MAIN STREET CAPE MAY COURT HOUSE, N.J. 08210

SCALE: 1"=20'

ACACIA CONDOMINIUM

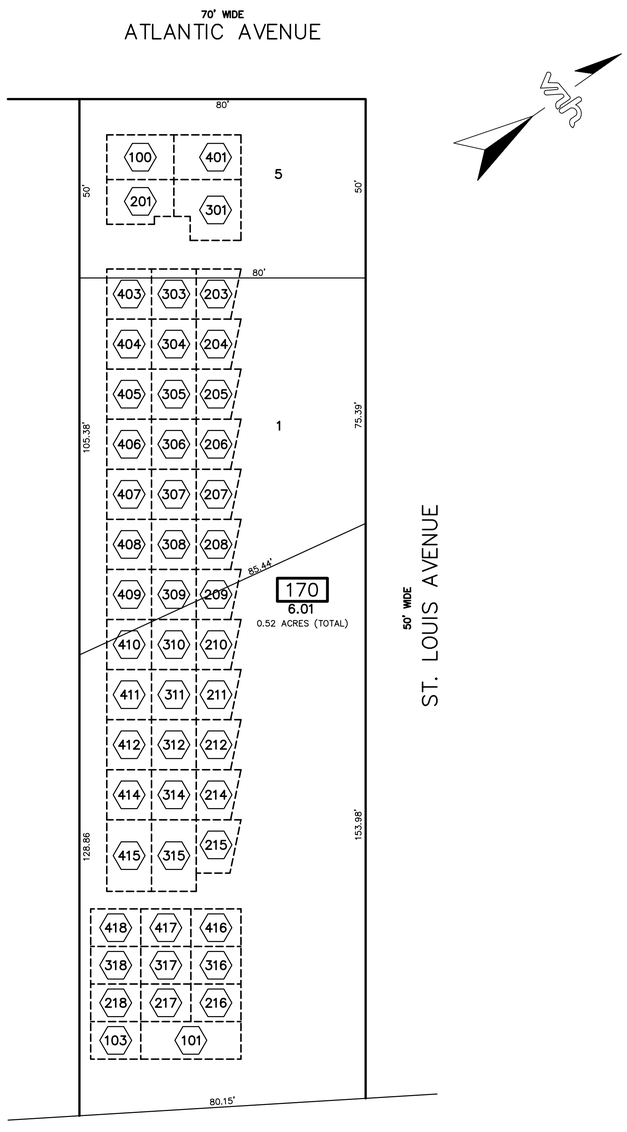

BLOCK NUMBER	LOT NUMBER	QUALIFIER	UNIT NUMBER	FLOOR	SQ. FT.
170	1, 5, 6.01	C0100	100	1ST	497
		C0101	101	1ST	705
		C0103	103	1ST	412
		C0201	201	2ND	900
		C0203	203	2ND	505
		C0204	204	2ND	505
		C0205	205	2ND	505
		C0206	206	2ND	505
		C0207	207	2ND	505
		C0208	208	2ND	505
		C0209	209	2ND	505
		C0210	210	2ND	505
		C0211	211	2ND	505
		C0212	212	2ND	505
		C0214	214	2ND	505
		C0215	215	2ND	663
		C0216	216	2ND	588
		C0217	217	2ND	588
		C0218	218	2ND	588
		C0301	301	3RD	846
		C0303	303	3RD	505
		C0304	304	3RD	505
		C0305	305	3RD	505
		C0306	306	3RD	505
		C0307	307	3RD	505
		C0308	308	3RD	505
		C0309	309	3RD	505
		C0310	310	3RD	505
		C0311	311	3RD	505
		C0312	312	3RD	505
170	1, 5, 6.01	C0314	314	3RD	505
		C0315	315	3RD	599
		C0316	316	3RD	588
		C0317	317	3RD	588
		C0318	318	3RD	588
		C0401	401	4TH	979
		C0403	403	4TH	505
		C0404	404	4TH	505
		C0405	405	4TH	505
		C0406	406	4TH	505
		C0407	407	4TH	505
		C0408	408	4TH	505
		C0409	409	4TH	505
		C0410	410	4TH	505
		C0411	411	4TH	505
		C0412	412	4TH	505
		C0414	414	4TH	505
		C0415	415	4TH	599
		C0416	416	4TH	588
		C0417	417	4TH	588
		C0418	418	4TH	588

THIS TAX MAP HAS BEEN DRAWN USING COMPUTER AIDED DRAFTING/ DESIGN (CAD/D) AND COORDINATE GEOMETRY (COGO)

LEGEND

(2) = QUALIFIER C0002

REVISIONS		
DATE	NAME	NO.

TAX MAP
BOROUGH OF WILDWOOD CREST
CAPE MAY COUNTY, NEW JERSEY

SCALE: AS SHOWN DATE: FEBRUARY 2007

LEWIS H. CONLEY JR.
NEW JERSEY LICENSED LAND SURVEYOR NO. 21212
van note–harvey associates, p.c.
CONSULTING ENGINEERS, PLANNERS, LAND SURVEYORS
211 N. MAIN STREET CAPE MAY COURT HOUSE, N.J. 08210

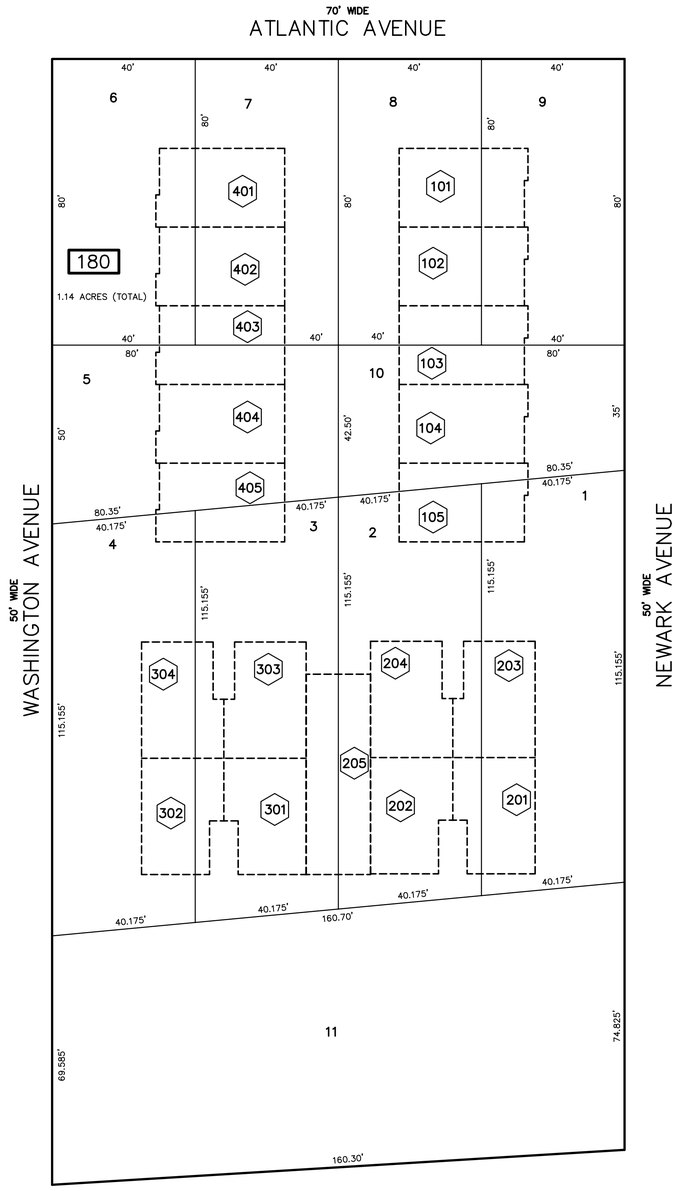

SCALE: 1"=20'

OCEAN SANDS CONDOMINIUM

OCEAN SANDS CONDOMINIUM

BLOCK NUMBER	LOT NUMBER	QUALIFIER	UNIT NUMBER	FLOOR	SQ. FT.
180	1–11	C0101	101	1ST/2ND/3RD	1,794
		C0102	102	1ST/2ND/3RD	1,794
		C0103	103	1ST/2ND/3RD	1,794
		C0104	104	1ST/2ND/3RD	1,794
		C0105	105	1ST/2ND/3RD	1,794
		C0201	201	1ST/2ND	1,640
		C0202	202	1ST/2ND	1,640
		C0203	203	3RD	1,680
		C0204	204	3RD	1,680
		C0205	205	1ST/2ND/3RD	2,164
		C0301	301	1ST/2ND	1,640
		C0302	302	1ST/2ND	1,640
		C0303	303	3RD	1,680
		C0304	304	3RD	1,680
		C0401	401	1ST/2ND/3RD	1,794
		C0402	402	1ST/2ND/3RD	1,794
		C0403	403	1ST/2ND/3RD	1,794
		C0404	404	1ST/2ND/3RD	1,794
		C0405	405	1ST/2ND/3RD	1,794

LEGEND

(2) = QUALIFIER C0002

REVISIONS		
DATE	NAME	NO.

THIS TAX MAP HAS BEEN DRAWN USING COMPUTER AIDED DRAFTING/ DESIGN (CAD/D) AND COORDINATE GEOMETRY (COGO)

TAX MAP
BOROUGH OF WILDWOOD CREST
CAPE MAY COUNTY, NEW JERSEY

SCALE: AS SHOWN DATE: FEBRUARY 2007

LEWIS H. CONLEY JR.
NEW JERSEY LICENSED LAND SURVEYOR NO. 21212
van note–harvey associates, p.c.
CONSULTING ENGINEERS, PLANNERS, LAND SURVEYORS
211 N. MAIN STREET CAPE MAY COURT HOUSE, N.J. 08210

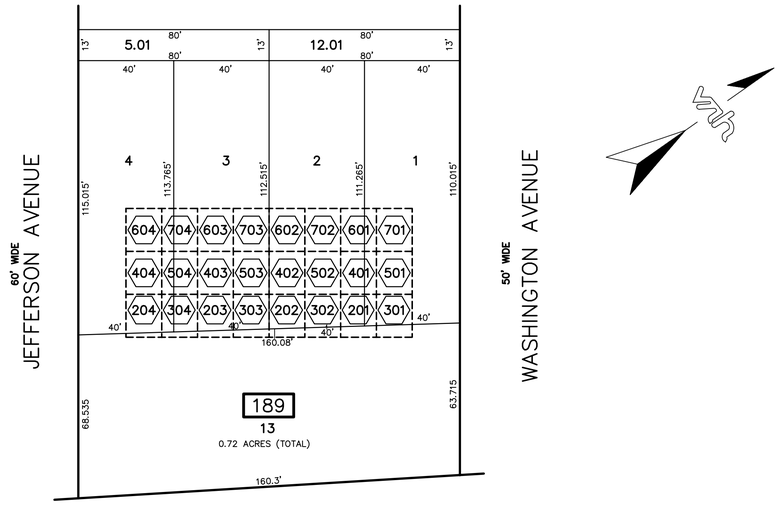

SCALE: 1"=30'

THE PRESIDENT CONDOMINIUM

BLOCK NUMBER	LOT NUMBER	QUALIFIER	UNIT NUMBER	FLOOR	SQ. FT.
189	1, 2, 3, 4, 5.01, 12.01, 13	C0201	201	2ND	1,620
		C0202	202	2ND	1,620
		C0203	203	2ND	1,620
		C0204	204	2ND	1,620
		C0301	301	3RD	1,620
		C0302	302	3RD	1,620
		C0303	303	3RD	1,620
		C0304	304	3RD	1,620
		C0401	401	4TH	1,620
		C0402	402	4TH	1,620
		C0403	403	4TH	1,620
		C0404	404	4TH	1,620
		C0501	501	5TH	1,620
		C0502	502	5TH	1,620
		C0503	503	5TH	1,620
		C0504	504	5TH	1,620
		C0601	601	6TH	1,620
		C0602	602	6TH	1,620
		C0603	603	6TH	1,620
		C0604	604	6TH	1,620
		C0701	701	7TH	1,620
		C0702	702	7TH	1,620
		C0703	703	7TH	1,620
		C0704	704	7TH	1,620

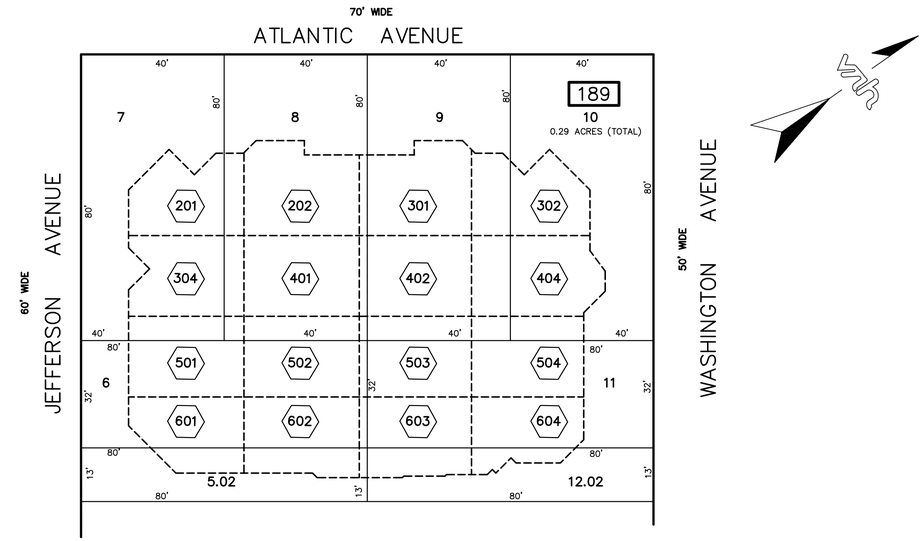

SCALE: 1"=20'

ATRIUM CONDOMINIUM

BLOCK NUMBER	LOT NUMBER	QUALIFIER	UNIT NUMBER	FLOOR	SQ. FT.
189	5.02, 6,7,8,9 10,11,12.02	C0201	201	2ND	1,921
		C0202	202	2ND	1,638
		C0301	301	3RD	1,921
		C0302	302	3RD	1,951
		C0304	304	3RD	1,951
		C0401	401	4TH	1,921
		C0402	402	4TH	1,951
		C0404	404	4TH	1,951
		C0501	501	5TH	1,921
		C0502	502	5TH	1,951
		C0503	503	5TH	1,921
		C0504	504	5TH	1,951
		C0601	601	6TH	1,921
		C0602	602	6TH	1,951
		C0603	603	6TH	1,921
		C0604	604	6TH	1,951

THIS TAX MAP HAS BEEN DRAWN USING COMPUTER AIDED DRAFTING/ DESIGN (CAD/D) AND COORDINATE GEOMETRY (COGO)

LEGEND

(2) = QUALIFIER C0002

REVISIONS		
DATE	NAME	NO.

TAX MAP
BOROUGH OF WILDWOOD CREST
CAPE MAY COUNTY, NEW JERSEY

SCALE: AS SHOWN DATE: FEBRUARY 2007

LEWIS H. CONLEY JR.
NEW JERSEY LICENSED LAND SURVEYOR NO. 21212
van note–harvey associates, p.c.
CONSULTING ENGINEERS, PLANNERS, LAND SURVEYORS
211 N. MAIN STREET CAPE MAY COURT HOUSE, N.J. 08210

NEW JERSEY DEPARTMENT OF THE TREASURY
DIVISION OF TAXATION
PUBLIC UTILITY TAX BUREAU
APPROVED AS A TAX MAP PURSUANT TO THE PROVISIONS OF CHAPTER 175, LAWS OF 1913, ETC. FOR THE DIRECTOR, DIVISION OF TAXATION.
BY J. H. Dixon, P.F.&L.S. Lic. #5009 STATE SUPERVISOR
DATE AUG 20 1971 SERIAL No. 504

TAX MAP
BOROUGH OF WILDWOOD CREST
CAPE MAY COUNTY, NEW JERSEY
SCALE: 1" = 50' DECEMBER 1970
C. B. MIDDLETON BOROUGH ENGINEER
WILDWOOD, NEW JERSEY

REVISED: 12-31-73 BY E.L.P. ENG. CO. 4-5-79 FEB. 1981 FEB 10, 1988 1-17-89 1/15/90
01-10-02 02-2007

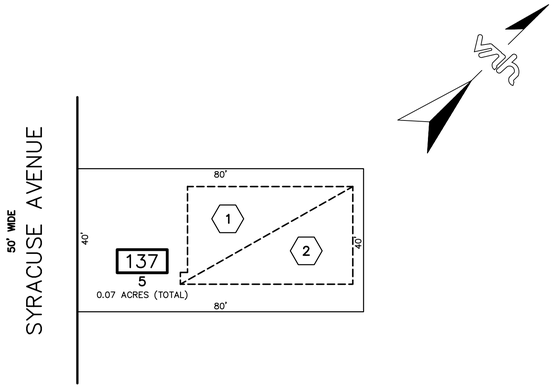

SCALE: 1"=20'

SYRACUSE EAST CONDOMINIUM

BLOCK NUMBER	LOT NUMBER	QUALIFIER	UNIT NUMBER	FLOOR	SQ. FT.
137	5	C0001	103A	1ST	1,268
		C0002	103B	2ND	1,268

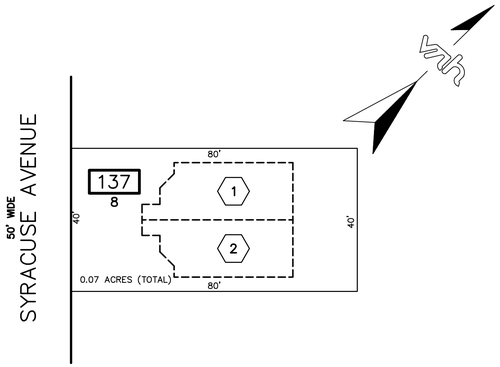

SCALE: 1"=20'

THE 109 WEST SYRACUSE CONDOMINIUM

BLOCK NUMBER	LOT NUMBER	QUALIFIER	UNIT NUMBER	FLOOR	SQ. FT.
137	8	C0001	1	1ST/2ND	1,194
		C0002	2	1ST/2ND	1,194

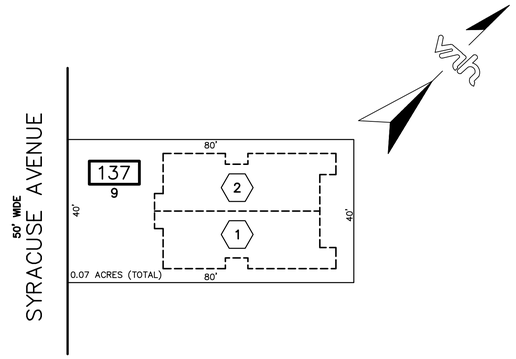

SCALE: 1"=20'

SYRACUSE WEST CONDOMINIUM

BLOCK NUMBER	LOT NUMBER	QUALIFIER	UNIT NUMBER	FLOOR	SQ. FT.
137	9	C0001	111A	1ST	686
		C0002	111B	1ST	686

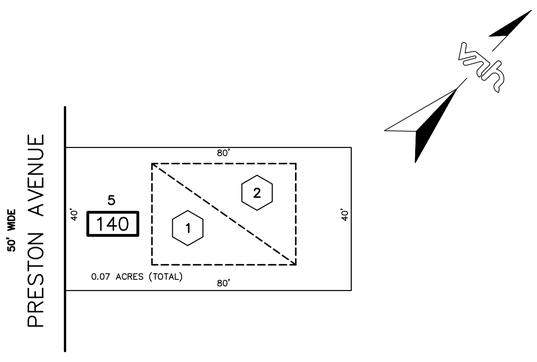

SCALE: 1"=20'

103 WEST PRESTON AVENUE CONDOMINIUM

BLOCK NUMBER	LOT NUMBER	QUALIFIER	UNIT NUMBER	FLOOR	SQ. FT.
140	5	C0001	A	1ST	1,120
		C0002	B	2ND	1,120

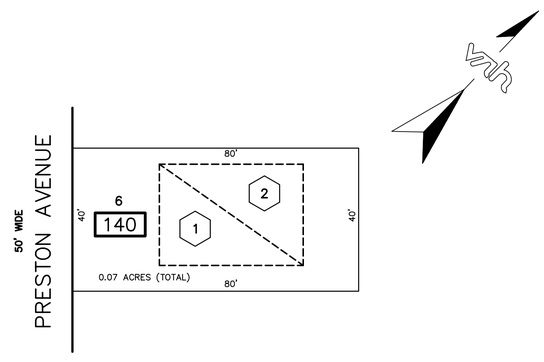

SCALE: 1"=20'

105 W. PRESTON AVENUE CONDOMINIUM

BLOCK NUMBER	LOT NUMBER	QUALIFIER	UNIT NUMBER	FLOOR	SQ. FT.
140	6	C0001	1	1ST	1,120
		C0002	2	2ND	1,120

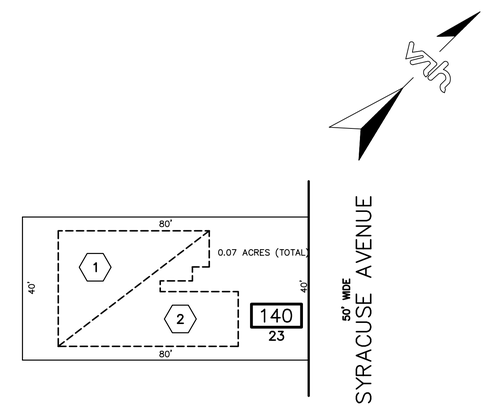

SCALE: 1"=20'

110 WEST SYRACUSE AVENUE CONDOMINIUM

BLOCK NUMBER	LOT NUMBER	QUALIFIER	UNIT NUMBER	FLOOR	SQ. FT.
140	23	C0001	1	1ST	1,428
		C0002	2	2ND	1,263

THIS TAX MAP HAS BEEN DRAWN USING COMPUTER AIDED DRAFTING/ DESIGN (CAD/D) AND COORDINATE GEOMETRY (COGO)

LEGEND

(2) = QUALIFIER C0002

REVISIONS		
DATE	NAME	NO.

TAX MAP
BOROUGH OF WILDWOOD CREST
CAPE MAY COUNTY, NEW JERSEY

SCALE: AS SHOWN DATE: FEBRUARY 2007

LEWIS H. CONLEY JR.
NEW JERSEY LICENSED LAND SURVEYOR NO. 21212
van note–harvey associates, p.c.
CONSULTING ENGINEERS, PLANNERS, LAND SURVEYORS
211 N. MAIN STREET CAPE MAY COURT HOUSE, N.J. 08210

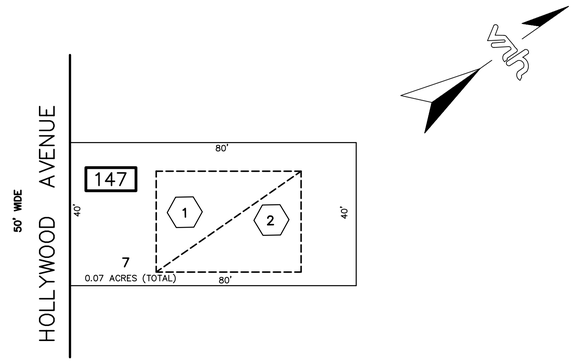

SCALE: 1"=20'

107 WEST HOLLYWOOD AVENUE CONDOMINIUM

BLOCK NUMBER	LOT NUMBER	QUALIFIER	UNIT NUMBER	FLOOR	SQ. FT.
147	7	C0001	1(A)	1ST	1,142
		C0002	2(B)	2ND	1,142

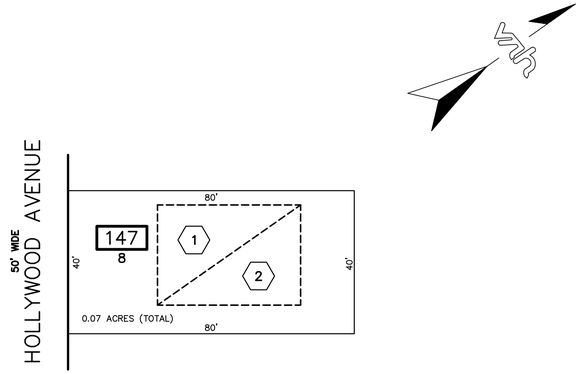

SCALE: 1"=20'

109 WEST HOLLYWOOD CONDOMINIUM

BLOCK NUMBER	LOT NUMBER	QUALIFIER	UNIT NUMBER	FLOOR	SQ. FT.
147	8	C0001	1	1ST	1,120
		C0002	2	2ND	1,120

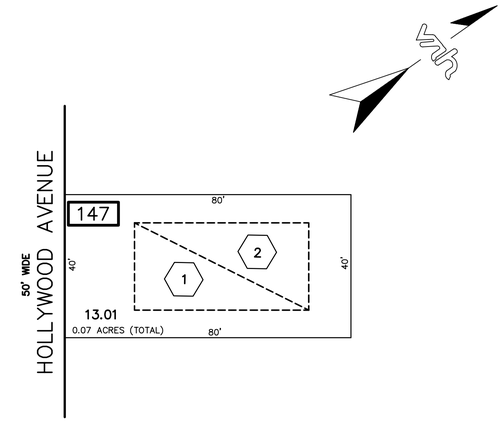

SCALE: 1"=20'

119 W HOLLYWOOD AVENUE, A CONDOMINIUM

BLOCK NUMBER	LOT NUMBER	QUALIFIER	UNIT NUMBER	FLOOR	SQ. FT.
147	13.01	C0001	A	1ST	960
		C0002	B	2ND	960

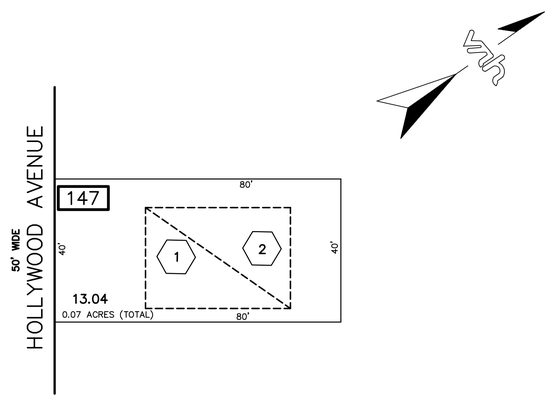

SCALE: 1"=20'

125 W HOLLYWOOD AVENUE CONDOMINIUM

BLOCK NUMBER	LOT NUMBER	QUALIFIER	UNIT NUMBER	FLOOR	SQ. FT.
147	13.04	C0001	1	1ST	1,120
		C0002	2	2ND	1,120

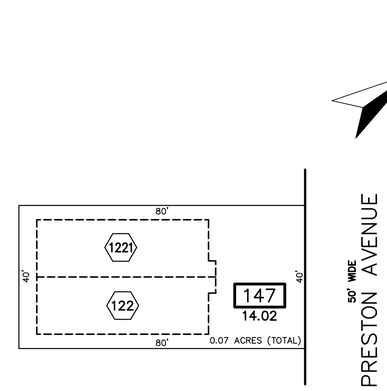

SCALE: 1"=20'

122 WEST PRESTON AVENUE CONDOMINIUM

BLOCK NUMBER	LOT NUMBER	QUALIFIER	UNIT NUMBER	FLOOR	SQ. FT.
147	14.02	C0122	122	1ST/2ND	1,480
		C1221	122A	1ST/2ND	1,480

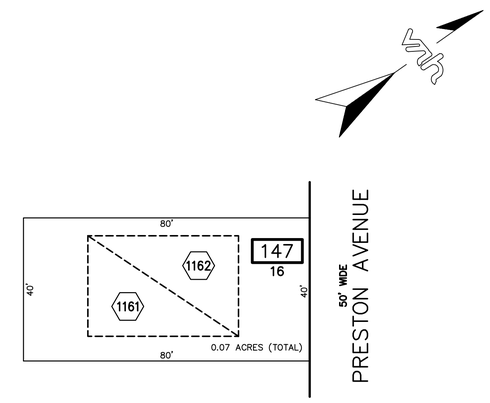

SCALE: 1"=20'

116 WEST PRESTON CONDOMINIUM

BLOCK NUMBER	LOT NUMBER	QUALIFIER	UNIT NUMBER	FLOOR	SQ. FT.
147	16	C0001	116A	1ST	1,176
		C0002	116B	2ND	1,176

THIS TAX MAP HAS BEEN DRAWN USING COMPUTER AIDED DRAFTING/ DESIGN (CAD/D) AND COORDINATE GEOMETRY (COGO)

LEGEND

(2) = QUALIFIER C0002

REVISIONS		
DATE	NAME	NO.

TAX MAP
BOROUGH OF WILDWOOD CREST
CAPE MAY COUNTY, NEW JERSEY

SCALE: AS SHOWN DATE: FEBRUARY 2007

LEWIS H. CONLEY JR.
NEW JERSEY LICENSED LAND SURVEYOR NO. 21212
van note–harvey associates, p.c.
CONSULTING ENGINEERS, PLANNERS, LAND SURVEYORS
211 N. MAIN STREET CAPE MAY COURT HOUSE, N.J. 08210

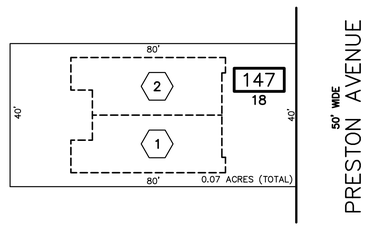

SCALE: 1"=20'

112 WEST PRESTON AVENUE CONDOMINIUM

BLOCK NUMBER	LOT NUMBER	QUALIFIER	UNIT NUMBER	FLOOR	SQ. FT.
147	18	C0001	A	1ST/2ND	1,630
		C0002	B	1ST/2ND	1,630

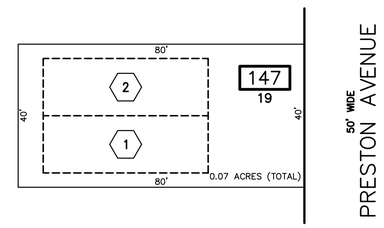

SCALE: 1"=20'

110 WEST PRESTON AVENUE CONDOMINIUM

BLOCK NUMBER	LOT NUMBER	QUALIFIER	UNIT NUMBER	FLOOR	SQ. FT.
147	19	C0001	110A	1ST/2ND	1,476
		C0002	110B	1ST/2ND	1,476

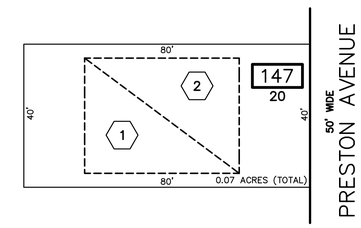

SCALE: 1"=20'

108 WEST PRESTON AVENUE CONDOMINIUM

BLOCK NUMBER	LOT NUMBER	QUALIFIER	UNIT NUMBER	FLOOR	SQ. FT.
147	20	C0001	A	1ST	1,120
		C0002	B	2ND	1,120

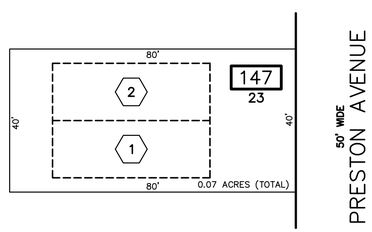

SCALE: 1"=20'

102 WEST PRESTON AVENUE CONDOMINIUM

BLOCK NUMBER	LOT NUMBER	QUALIFIER	UNIT NUMBER	FLOOR	SQ. FT.
147	23	C0001	1	1ST/2ND	1,376
		C0002	2	1ST/2ND	1,376

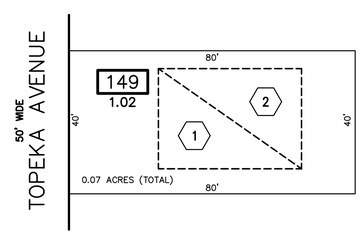

SCALE: 1"=20'

201 WEST TOPEKA AVENUE CONDOMINIUM

BLOCK NUMBER	LOT NUMBER	QUALIFIER	UNIT NUMBER	FLOOR	SQ. FT.
149	1.02	C0001	201A	1ST	1,120
		C0002	201B	2ND	1,120

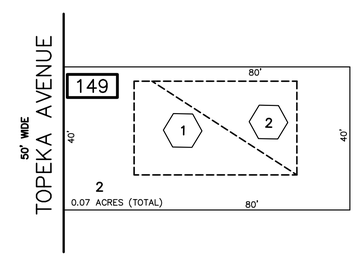

SCALE: 1"=20'

203 W TOPEKA AVENUE CONDOMINIUM

BLOCK NUMBER	LOT NUMBER	QUALIFIER	UNIT NUMBER	FLOOR	SQ. FT.
149	2	C0001	A	1ST	1,170
		C0002	B	2ND	1,170

THIS TAX MAP HAS BEEN DRAWN USING COMPUTER AIDED DRAFTING/ DESIGN (CAD/D) AND COORDINATE GEOMETRY (COGO)

LEGEND

(2) = QUALIFIER C0002

REVISIONS		
DATE	NAME	NO.

TAX MAP
BOROUGH OF WILDWOOD CREST
CAPE MAY COUNTY, NEW JERSEY

SCALE: AS SHOWN DATE: FEBRUARY 2007

LEWIS H. CONLEY JR.
NEW JERSEY LICENSED LAND SURVEYOR NO. 21212
van note–harvey associates, p.c.
CONSULTING ENGINEERS, PLANNERS, LAND SURVEYORS
211 N. MAIN STREET CAPE MAY COURT HOUSE, N.J. 08210

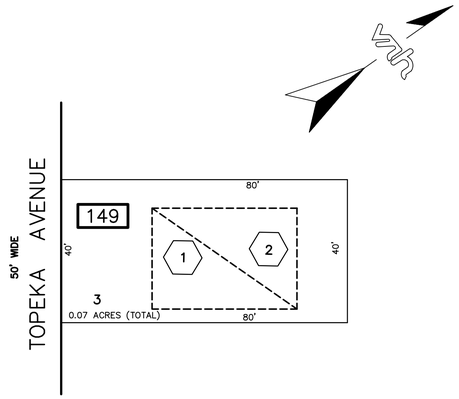

SCALE: 1"=20'

TOPEKA CREST CONDOMINIUM

BLOCK NUMBER	LOT NUMBER	QUALIFIER	UNIT NUMBER	FLOOR	SQ. FT.
149	3	C0001	A	1ST	1,146
		C0002	B	2ND	1,146

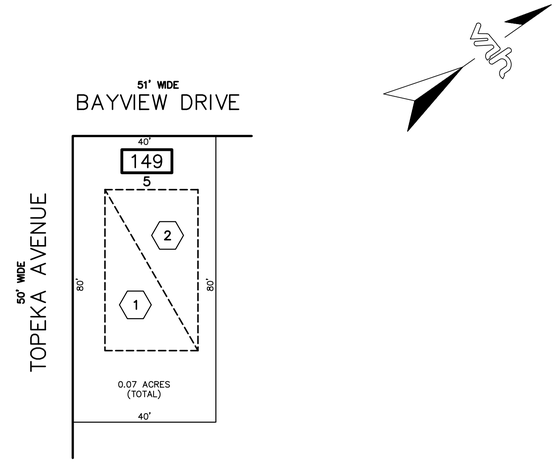

SCALE: 1"=20'

8707 RAILROAD AVENUE CONDOMINIUM

BLOCK NUMBER	LOT NUMBER	QUALIFIER	UNIT NUMBER	FLOOR	SQ. FT.
149	5	C0001	A	1ST	1,170
		C0002	B	2ND	1,170

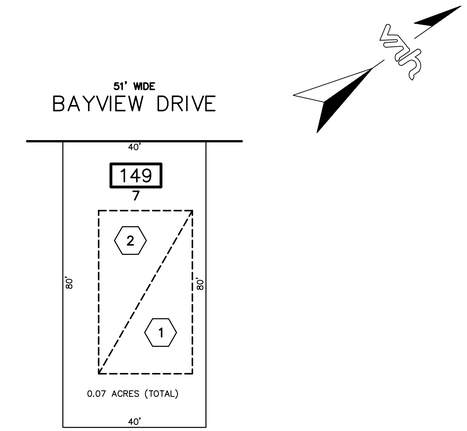

SCALE: 1"=20'

8703 BAYVIEW DRIVE CONDOMINIUM

BLOCK NUMBER	LOT NUMBER	QUALIFIER	UNIT NUMBER	FLOOR	SQ. FT.
149	7	C0001	A	1ST	1,170
		C0002	B	2ND	1,170

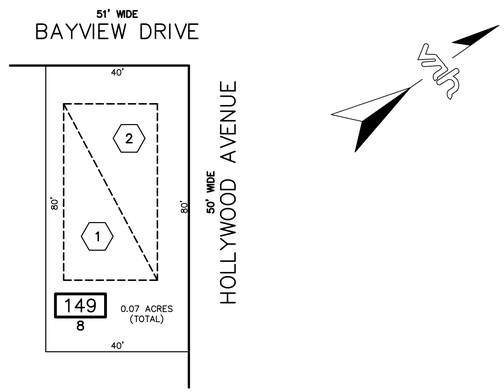

SCALE: 1"=20'

8701 BAYVIEW DRIVE CONDOMINIUM

BLOCK NUMBER	LOT NUMBER	QUALIFIER	UNIT NUMBER	FLOOR	SQ. FT.
149	8	C0001	A	1ST	1,170
		C0002	B	2ND	1,677

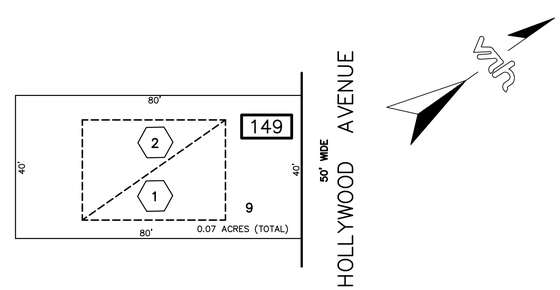

SCALE: 1"=20'

128 WEST HOLLYWOOD AVENUE CONDOMINIUM

BLOCK NUMBER	LOT NUMBER	QUALIFIER	UNIT NUMBER	FLOOR	SQ. FT.
149	9	C0001	A	1ST	1,120
		C0002	B	2ND	1,120

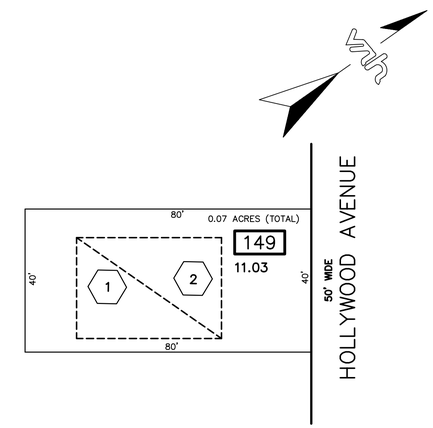

SCALE: 1"=20'

120 W HOLLYWOOD AVENUE CONDOMINIUM

BLOCK NUMBER	LOT NUMBER	QUALIFIER	UNIT NUMBER	FLOOR	SQ. FT.
149	11.03	C0001	1	1ST	1,120
		C0002	2	2ND	1,120

THIS TAX MAP HAS BEEN DRAWN USING COMPUTER AIDED DRAFTING/ DESIGN (CAD/D) AND COORDINATE GEOMETRY (COGO)

LEGEND

(2) = QUALIFIER C0002

REVISIONS

DATE	NAME	NO.

TAX MAP
BOROUGH OF WILDWOOD CREST
CAPE MAY COUNTY, NEW JERSEY

SCALE: AS SHOWN DATE: FEBRUARY 2007

LEWIS H. CONLEY JR.
NEW JERSEY LICENSED LAND SURVEYOR NO. 21212
van note–harvey associates, p.c.
CONSULTING ENGINEERS, PLANNERS, LAND SURVEYORS
211 N. MAIN STREET CAPE MAY COURT HOUSE, N.J. 08210

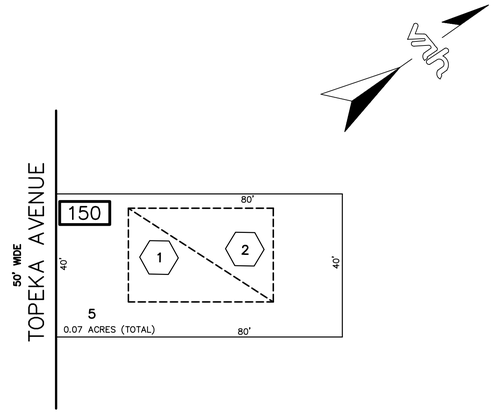

SCALE: 1"=20'

103 W TOPEKA AVENUE CONDOMINIUM

BLOCK NUMBER	LOT NUMBER	QUALIFIER	UNIT NUMBER	FLOOR	SQ. FT.
150	5	C0001	1	1ST	1,120
		C0002	2	2ND	1,120

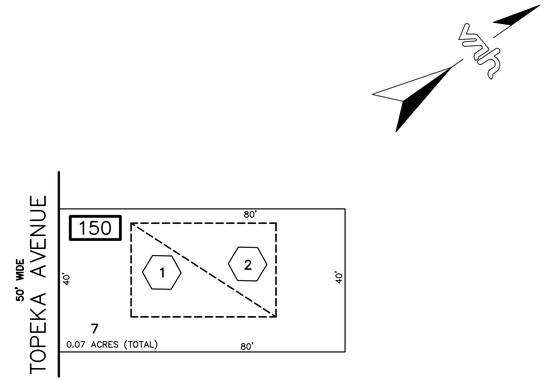

SCALE: 1"=20'

107 W TOPEKA AVENUE CONDOMINIUM

BLOCK NUMBER	LOT NUMBER	QUALIFIER	UNIT NUMBER	FLOOR	SQ. FT.
150	7	C0001	A	1ST	1,120
		C0002	B	2ND	1,120

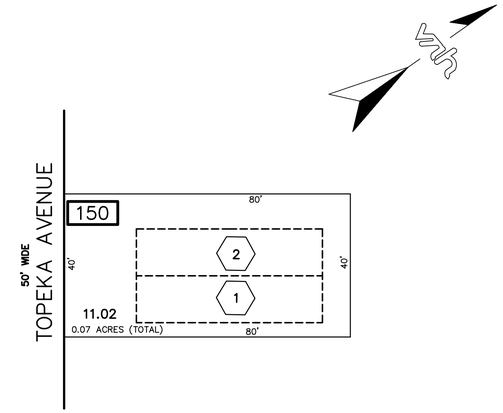

SCALE: 1"=20'

TOPEKA AVENUE CONDOMINIUM

BLOCK NUMBER	LOT NUMBER	QUALIFIER	UNIT NUMBER	FLOOR	SQ. FT.
150	11.02	C0001	117A	1ST/2ND	1,424
		C0002	117B	1ST/2ND	1,424

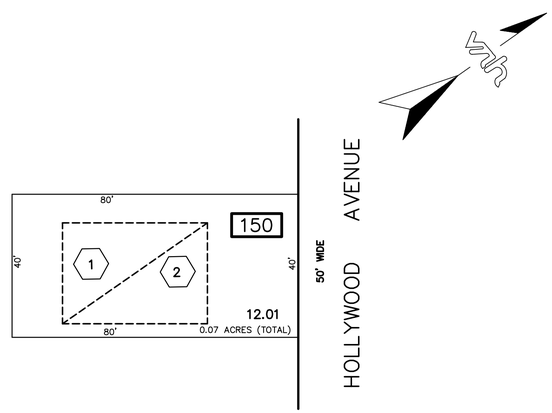

SCALE: 1"=20'

118 W. HOLLYWOOD AVENUE CONDOMINIUM

BLOCK NUMBER	LOT NUMBER	QUALIFIER	UNIT NUMBER	FLOOR	SQ. FT.
150	12.01	C0001	A	2ND	1,120
		C0002	B	1ST	1,120

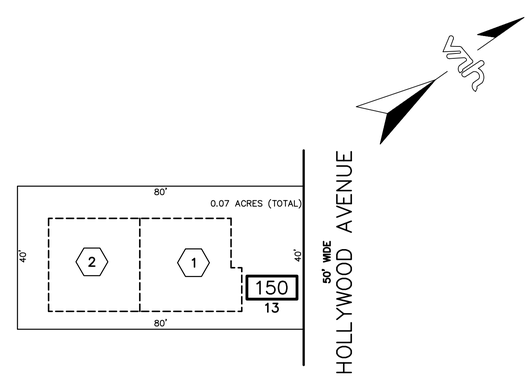

SCALE: 1"=20'

HOLLYWOOD AVENUE CONDOMINIUM

BLOCK NUMBER	LOT NUMBER	QUALIFIER	UNIT NUMBER	FLOOR	SQ. FT.
150	13	C0001	1	1ST/2ND	1,400
		C0002	2	1ST/2ND	1,352

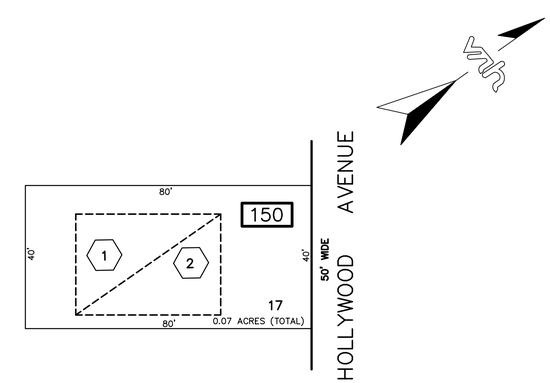

SCALE: 1"=20'

106 W. HOLLYWOOD AVENUE CONDOMINIUM

BLOCK NUMBER	LOT NUMBER	QUALIFIER	UNIT NUMBER	FLOOR	SQ. FT.
150	17	C0001	1	1ST	1,120
		C0002	2	2ND	1,120

THIS TAX MAP HAS BEEN DRAWN USING COMPUTER AIDED DRAFTING/ DESIGN (CAD/D) AND COORDINATE GEOMETRY (COGO)

LEGEND

(2) = QUALIFIER C0002

REVISIONS		
DATE	NAME	NO.

TAX MAP
BOROUGH OF WILDWOOD CREST
CAPE MAY COUNTY, NEW JERSEY

SCALE: AS SHOWN DATE: FEBRUARY 2007

LEWIS H. CONLEY JR.
NEW JERSEY LICENSED LAND SURVEYOR NO. 21212
van note–harvey associates, p.c.
CONSULTING ENGINEERS, PLANNERS, LAND SURVEYORS
211 N. MAIN STREET CAPE MAY COURT HOUSE, N.J. 08210

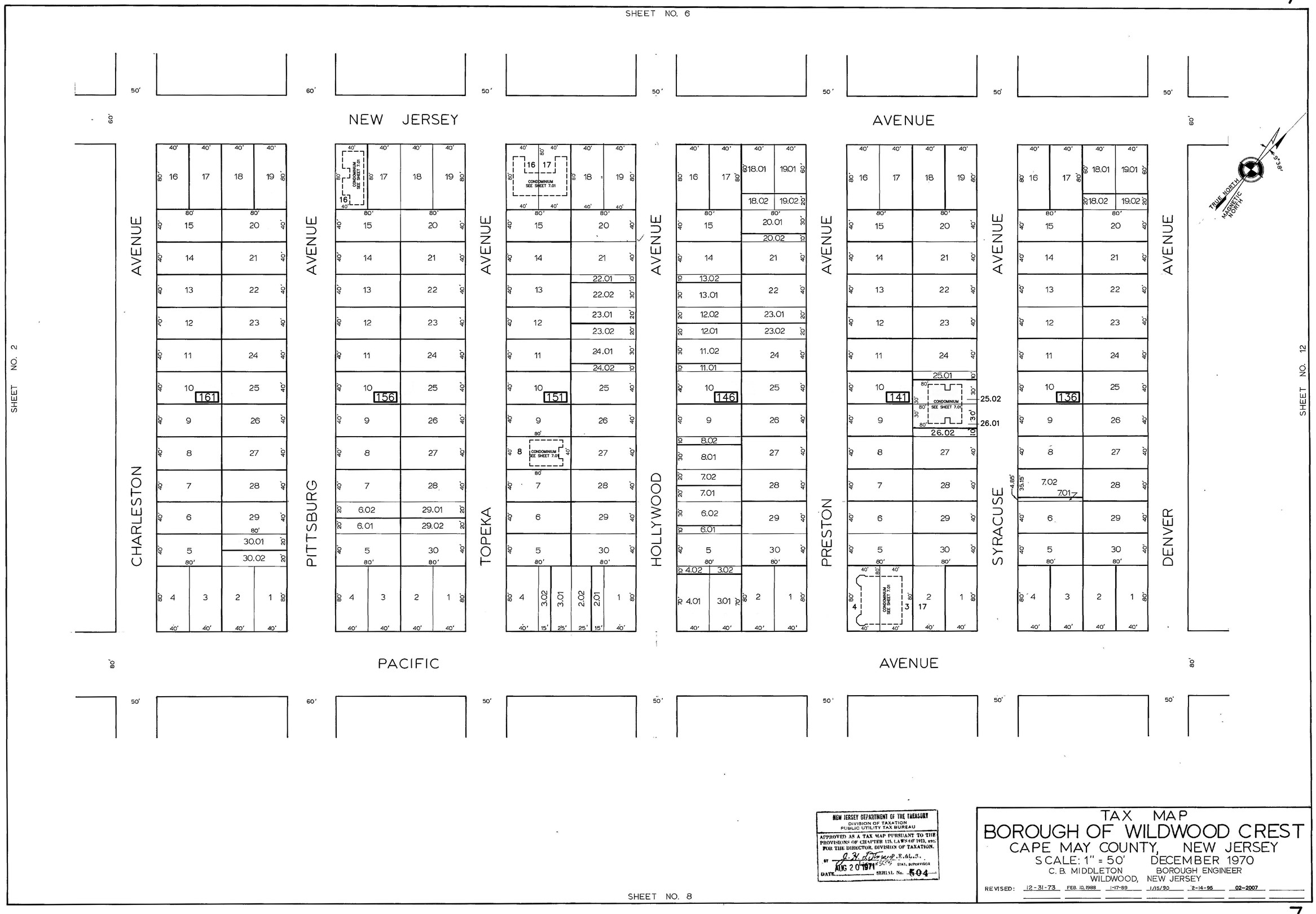
SHEET NO. 6
NEW JERSEY AVENUE
PACIFIC AVENUE
CHARLESTON AVENUE
PITTSBURG AVENUE
TOPEKA AVENUE
HOLLYWOOD AVENUE
PRESTON AVENUE
SYRACUSE AVENUE
DENVER AVENUE
SHEET NO. 2
SHEET NO. 12
SHEET NO. 8
TRUE NORTH
MAGNETIC NORTH
9°38'
CONDOMINIUM SEE SHEET 7.01
161
156
151
146
141
136
NEW JERSEY DEPARTMENT OF THE TREASURY
DIVISION OF TAXATION
PUBLIC UTILITY TAX BUREAU
APPROVED AS A TAX MAP PURSUANT TO THE PROVISIONS OF CHAPTER 123, LAWS OF 1913, ETC. FOR THE DIRECTOR, DIVISION OF TAXATION.
AUG 20 1971
STAT. SUPERVISOR
SERIAL No. 504
TAX MAP
BOROUGH OF WILDWOOD CREST
CAPE MAY COUNTY, NEW JERSEY
SCALE: 1" = 50'
DECEMBER 1970
C. B. MIDDLETON
BOROUGH ENGINEER
WILDWOOD, NEW JERSEY
REVISED: 12-31-73 FEB. 10, 1988 1-17-89 1/15/90 2-14-95 02-2007

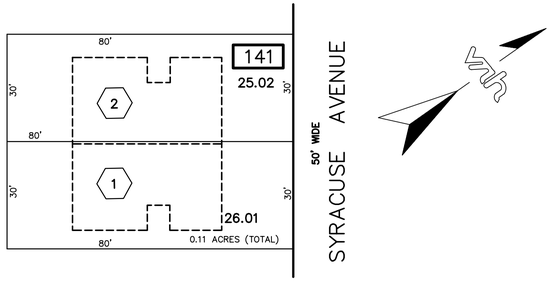

SCALE: 1"=20'

112 E. SYRACUSE AVENUE CONDOMINIUM

BLOCK NUMBER	LOT NUMBER	QUALIFIER	UNIT NUMBER	FLOOR	SQ. FT.
141	25.02, 26.01	C0001	1	1ST/2ND	1,926
		C0002	2	1ST/2ND	1,926

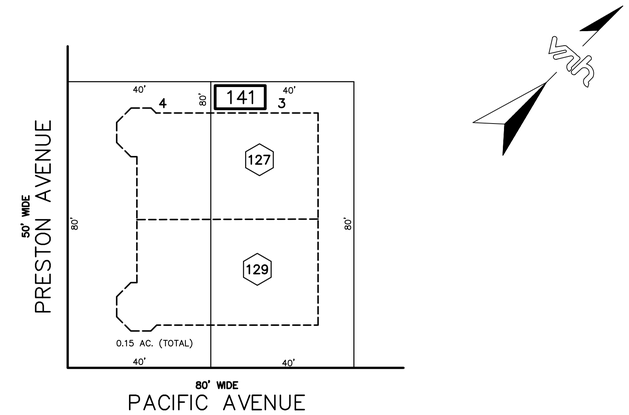

SCALE: 1"=20'

127 EAST PRESTON AVENUE CONDOMINIUM

BLOCK NUMBER	LOT NUMBER	QUALIFIER	UNIT NUMBER	FLOOR	SQ. FT.
141	3,4	C0127	127	1ST/2ND	3,138
		C0129	129	1ST/2ND	3,138

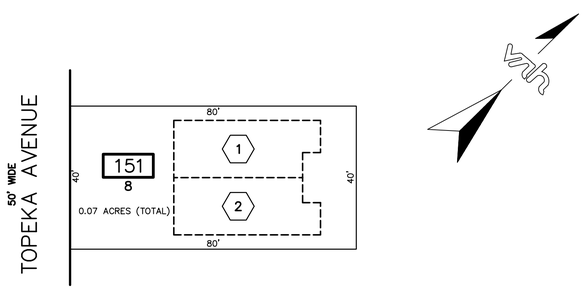

SCALE: 1"=20'

117 EAST TOPEKA AVENUE CONDOMINIUM

BLOCK NUMBER	LOT NUMBER	QUALIFIER	UNIT NUMBER	FLOOR	SQ. FT.
151	8	C0001	A	1ST/2ND	1,216
		C0002	B	1ST/2ND	1,216

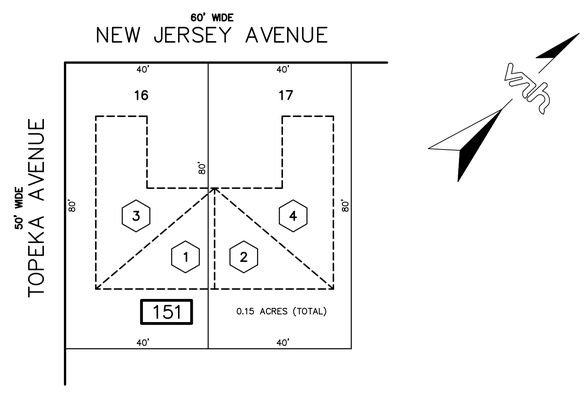

SCALE: 1"=20'

8705 NEW JERSEY AVENUE CONDOMINIUM

BLOCK NUMBER	LOT NUMBER	QUALIFIER	UNIT NUMBER	FLOOR	SQ. FT.
151	16, 17	C0001	1	1ST	1,204
		C0002	2	1ST	1,204
		C0003	3	2ND	1,204
		C0004	4	2ND	1,204

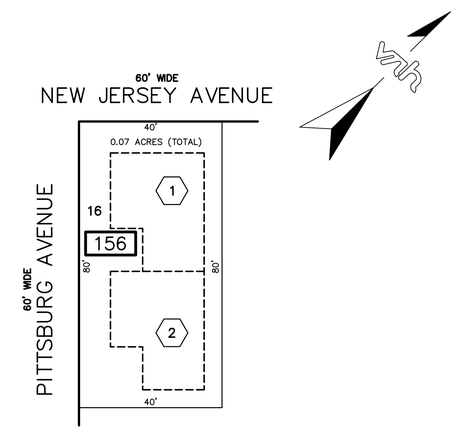

SCALE: 1"=20'

101 EAST PITTSBURG AVENUE CONDOMINIUM

BLOCK NUMBER	LOT NUMBER	QUALIFIER	UNIT NUMBER	FLOOR	SQ. FT.
156	16	C0001	A	1ST/2ND	1,366
		C0002	B	1ST/2ND	1,510

THIS TAX MAP HAS BEEN DRAWN USING COMPUTER AIDED DRAFTING/ DESIGN (CAD/D) AND COORDINATE GEOMETRY (COGO)

LEGEND

(2) = QUALIFIER C0002

REVISIONS		
DATE	NAME	NO.

TAX MAP
BOROUGH OF WILDWOOD CREST
CAPE MAY COUNTY, NEW JERSEY

SCALE: AS SHOWN DATE: FEBRUARY 2007

LEWIS H. CONLEY JR.
NEW JERSEY LICENSED LAND SURVEYOR NO. 21212
van note–harvey associates, p.c.
CONSULTING ENGINEERS, PLANNERS, LAND SURVEYORS
211 N. MAIN STREET CAPE MAY COURT HOUSE, N.J. 08210

NEW JERSEY DEPARTMENT OF THE TREASURY
DIVISION OF TAXATION
PUBLIC UTILITY TAX BUREAU
APPROVED AS A TAX MAP PURSUANT TO THE PROVISIONS OF CHAPTER 175, LAWS OF 1913, ETC. FOR THE DIRECTOR, DIVISION OF TAXATION.
BY J. H. Lotus P.E.&L.S. Lic. #5009 STATE SUPERVISOR
DATE AUG 20 1971 SERIAL No. 504

TAX MAP
BOROUGH OF WILDWOOD CREST
CAPE MAY COUNTY, NEW JERSEY

SCALE: 1" = 50' DECEMBER 1970

C.B MIDDLETON BOROUGH ENGINEER
WILDWOOD, NEW JERSEY

REVISED: 12-31-73 FEB. 1981 FEB 10, 1988 1-17-89 2-14-95 02-2007

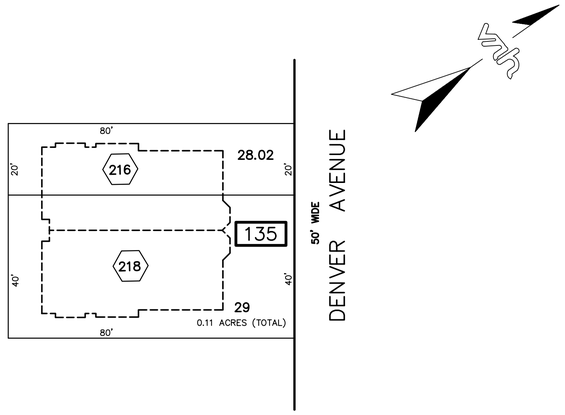

SCALE: 1"=20'

216–218 E. DENVER CONDOMINIUM

BLOCK NUMBER	LOT NUMBER	QUALIFIER	UNIT NUMBER	FLOOR	SQ. FT.
135	28.02, 29	C0216	216	1ST/2ND	2,080
		C0218	218	1ST/2ND	2,080

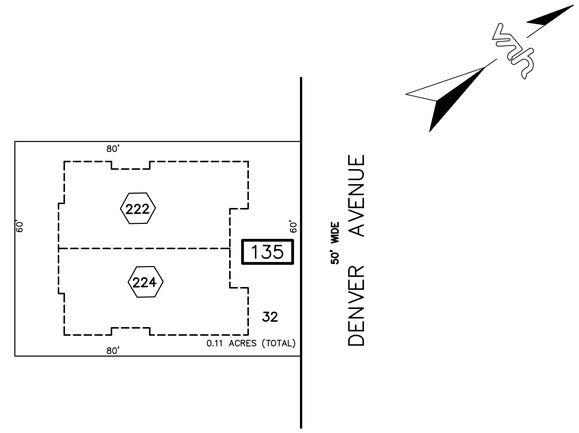

SCALE: 1"=20'

222–224 E. DENVER CONDOMINIUM

BLOCK NUMBER	LOT NUMBER	QUALIFIER	UNIT NUMBER	FLOOR	SQ. FT.
135	32	C0222	222	1ST/2ND	2,100
		C0224	224	1ST/2ND	2,100

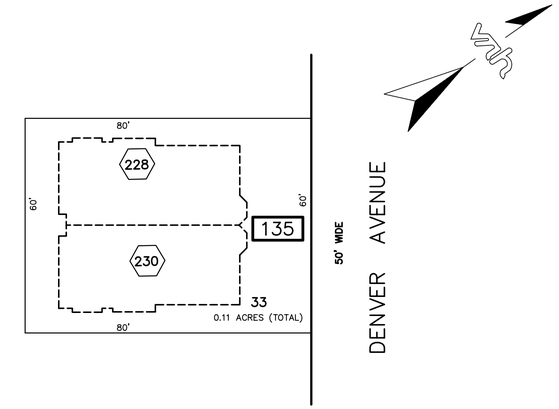

SCALE: 1"=20'

228–230 E. DENVER CONDOMINIUM

BLOCK NUMBER	LOT NUMBER	QUALIFIER	UNIT NUMBER	FLOOR	SQ. FT.
135	33	C0228	228	1ST/2ND	2,080
		C0230	230	1ST/2ND	2,080

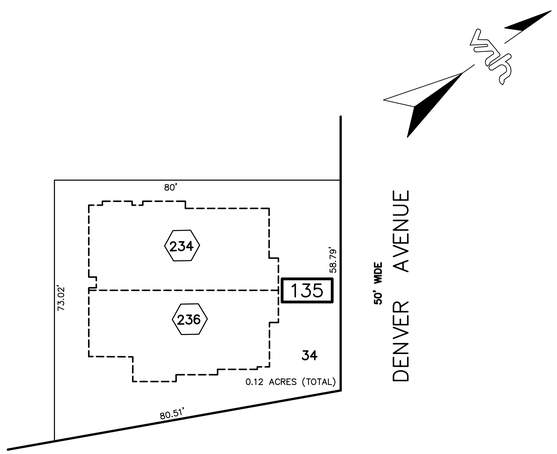

SCALE: 1"=20'

234–236 EAST DENVER AVENUE CONDOMINIUM

BLOCK NUMBER	LOT NUMBER	QUALIFIER	UNIT NUMBER	FLOOR	SQ. FT.
135	34	C0234	234	1ST/2ND	2,088
		C0236	236	1ST/2ND	2,111

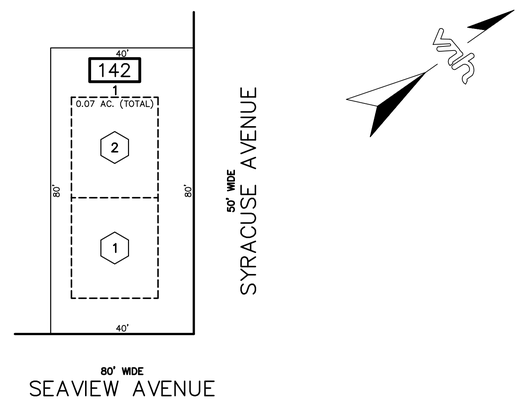

SCALE: 1"=20'

THE 8500 SEAVIEW AVENUE CONDOMINIUM

BLOCK NUMBER	LOT NUMBER	QUALIFIER	UNIT NUMBER	FLOOR	SQ. FT.
142	1	C0001	A	1ST	672
		C0002	B	1ST	680

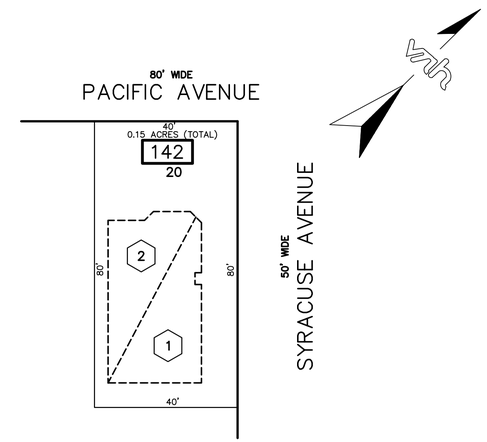

SCALE: 1"=20'

8501 CONDOMINIUM

BLOCK NUMBER	LOT NUMBER	QUALIFIER	UNIT NUMBER	FLOOR	SQ. FT.
142	20	C0001	1	1ST	1,216
		C0002	2	2ND	1,216

THIS TAX MAP HAS BEEN DRAWN USING COMPUTER AIDED DRAFTING/ DESIGN (CAD/D) AND COORDINATE GEOMETRY (COGO)

LEGEND

(2) = QUALIFIER C0002

REVISIONS		
DATE	NAME	NO.

TAX MAP
BOROUGH OF WILDWOOD CREST
CAPE MAY COUNTY, NEW JERSEY

SCALE: AS SHOWN DATE: FEBRUARY 2007

LEWIS H. CONLEY JR.
NEW JERSEY LICENSED LAND SURVEYOR NO. 21212
van note–harvey associates, p.c.
CONSULTING ENGINEERS, PLANNERS, LAND SURVEYORS
211 N. MAIN STREET CAPE MAY COURT HOUSE, N.J. 08210

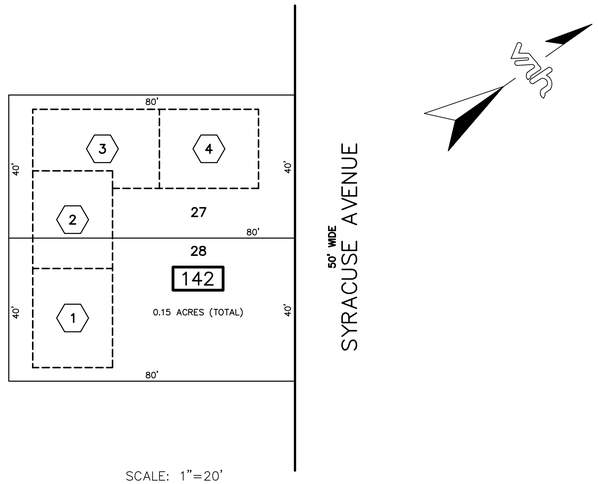

SCALE: 1"=20'

CSW CONDOMINIUM

BLOCK NUMBER	LOT NUMBER	QUALIFIER	UNIT NUMBER	FLOOR	SQ. FT.
142	27, 28	C0001	1	1ST/2ND	1,270
		C0002	2	1ST/2ND	1,388
		C0003	3	1ST/2ND	1,216
		C0004	4	1ST/2ND	1,270

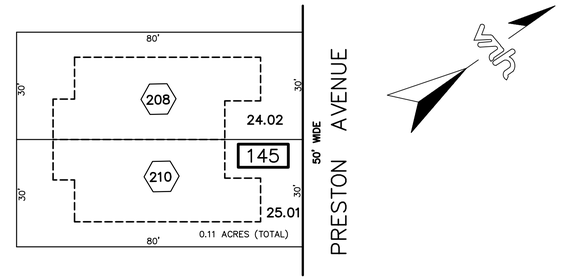

SCALE: 1"=20'

208–210 EAST PRESTON AVENUE CONDOMINIUM

BLOCK NUMBER	LOT NUMBER	QUALIFIER	UNIT NUMBER	FLOOR	SQ. FT.
145	24.02, 25.01	C0208	208	1ST/2ND	1,908
		C0210	210	1ST/2ND	1,908

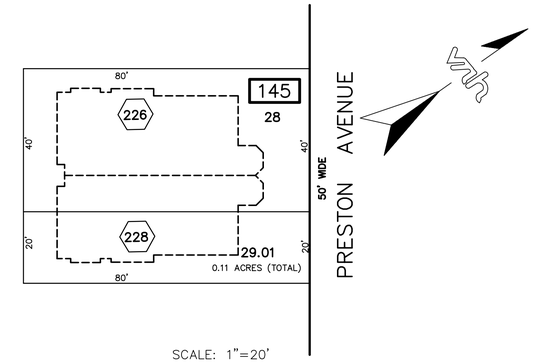

SCALE: 1"=20'

226–228 E. PRESTON AVENUE CONDOMINIUM

BLOCK NUMBER	LOT NUMBER	QUALIFIER	UNIT NUMBER	FLOOR	SQ. FT.
145	28, 29.01	C0226	226	1ST/2ND	2,080
		C0228	228	1ST/2ND	2,080

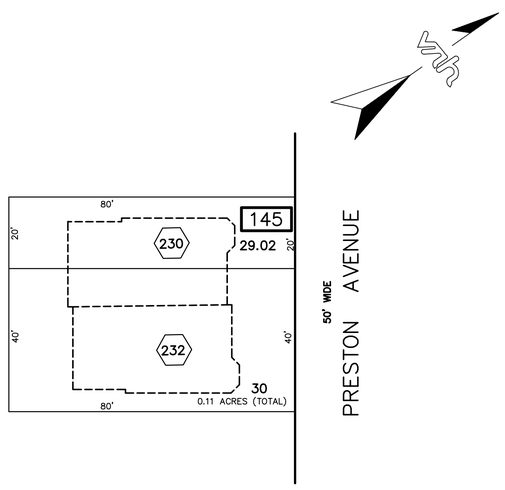

SCALE: 1"=20'

THE PRESTON BEACH CONDOMINIUM

BLOCK NUMBER	LOT NUMBER	QUALIFIER	UNIT NUMBER	FLOOR	SQ. FT.
145	29.02, 30	C0230	230	1ST/2ND	1,815
		C0232	232	1ST/2ND	1,815

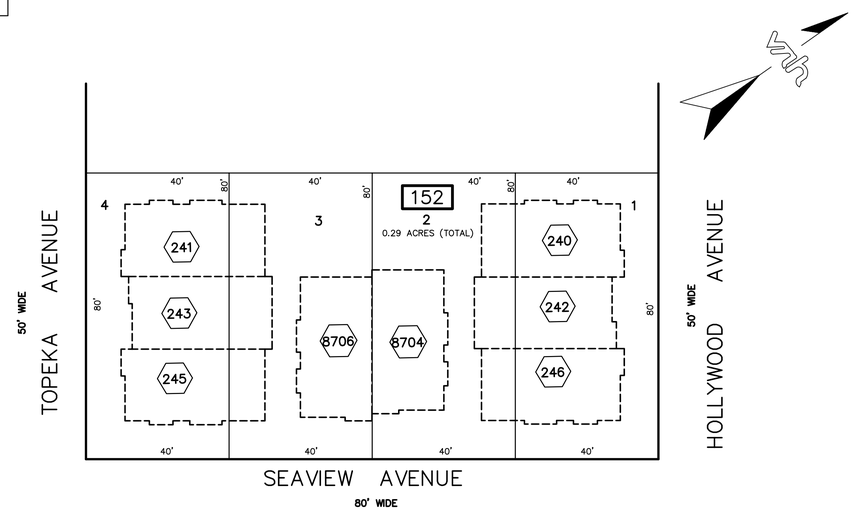

SCALE: 1"=20'

8700 SEAVIEW CONDOMINIUM

BLOCK NUMBER	LOT NUMBER	QUALIFIER	UNIT NUMBER	FLOOR	SQ. FT.
152	1,2,3,4	C0240	240	1ST/2ND	1,836
		C0241	241	1ST/2ND	1,836
		C0242	242	1ST/2ND	1,807
		C0243	243	1ST/2ND	1,807
		C0244	244	1ST/2ND	1,836
		C0245	245	1ST/2ND	1,836
		C8704	8704	1ST/2ND	1,836
		C8706	8706	1ST/2ND	1,836

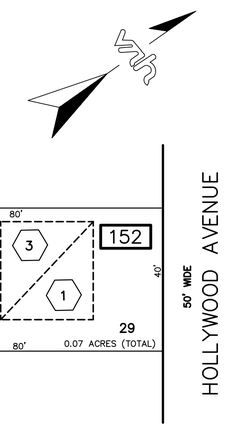

SCALE: 1"=20'

220 E. HOLLYWOOD AVENUE CONDOMINIUM

BLOCK NUMBER	LOT NUMBER	QUALIFIER	UNIT NUMBER	FLOOR	SQ. FT.
152	29	C0001	A	1ST	700
		C0002	B	1ST	700
		C0003	C	2ND	1,008
		C0004	D	2ND	700

THIS TAX MAP HAS BEEN DRAWN USING COMPUTER AIDED DRAFTING/ DESIGN (CAD/D) AND COORDINATE GEOMETRY (COGO)

LEGEND

(2) = QUALIFIER C0002

REVISIONS		
DATE	NAME	NO.

TAX MAP
BOROUGH OF WILDWOOD CREST
CAPE MAY COUNTY, NEW JERSEY

SCALE: AS SHOWN DATE: FEBRUARY 2007

LEWIS H. CONLEY JR.
NEW JERSEY LICENSED LAND SURVEYOR NO. 21212
van note–harvey associates, p.c.
CONSULTING ENGINEERS, PLANNERS, LAND SURVEYORS
211 N. MAIN STREET CAPE MAY COURT HOUSE, N.J. 08210

NEW JERSEY DEPARTMENT OF THE TREASURY
DIVISION OF TAXATION
PUBLIC UTILITY TAX BUREAU

APPROVED AS A TAX MAP PURSUANT TO THE PROVISIONS OF CHAPTER 175, LAWS OF 1913, ETC. FOR THE DIRECTOR, DIVISION OF TAXATION.

BY J. H. Lotowe, E.M.S. Lic. 25074 STAT. SUPERVISOR

DATE AUG 20 1971 SERIAL No. 504

TAX MAP
BOROUGH OF WILDWOOD CREST
CAPE MAY COUNTY, NEW JERSEY
SCALE: 1" = 50' DECEMBER 1970
C. B. MIDDLETON BOROUGH ENGINEER
WILDWOOD, NEW JERSEY

REVISED: 12-31-73 BY E.L.P.ENG.CO. 4-5-79 FEB. 10, 1988 1-17-89 02-2007

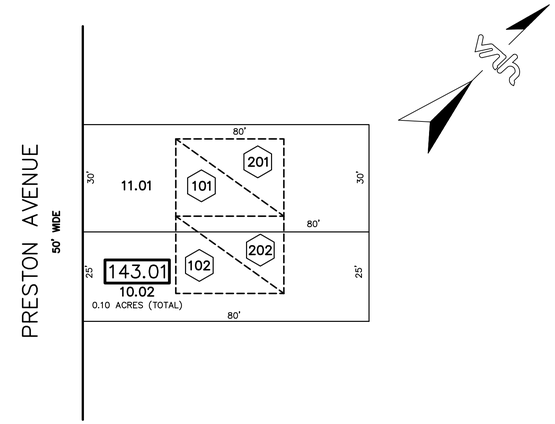

SCALE: 1"=20'

SUMMER BREEZE CONDOMINIUMS

BLOCK NUMBER	LOT NUMBER	QUALIFIER	UNIT NUMBER	FLOOR	SQ. FT.
143.01	10.02, 11.01	C0101	101	1ST	630
		C0102	102	1ST	630
		C0201	201	2ND	630
		C0202	202	2ND	630

THIS TAX MAP HAS BEEN DRAWN USING COMPUTER AIDED DRAFTING/ DESIGN (CAD/D) AND COORDINATE GEOMETRY (COGO)

LEGEND

(2) = QUALIFIER C0002

REVISIONS		
DATE	NAME	NO.

TAX MAP
BOROUGH OF WILDWOOD CREST
CAPE MAY COUNTY, NEW JERSEY

SCALE: AS SHOWN DATE: FEBRUARY 2007

LEWIS H. CONLEY JR.
NEW JERSEY LICENSED LAND SURVEYOR NO. 21212
van note–harvey associates, p.c.
CONSULTING ENGINEERS, PLANNERS, LAND SURVEYORS
211 N. MAIN STREET CAPE MAY COURT HOUSE, N.J. 08210

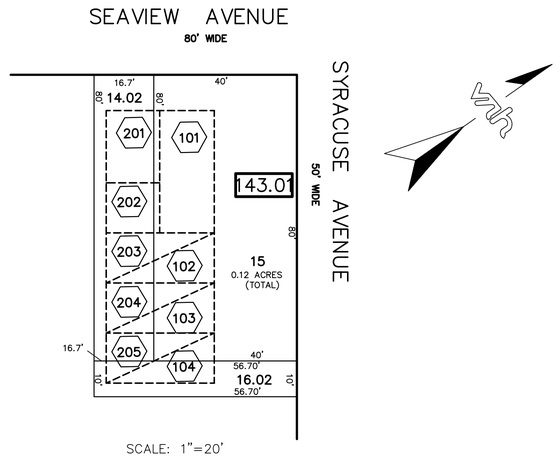

SCALE: 1"=20'

300 EAST SYRACUSE AVENUE CONDOMINIUM

BLOCK NUMBER	LOT NUMBER	QUALIFIER	UNIT NUMBER	FLOOR	SQ. FT.
143.01	14.02,15,16.02	C0101	101	1ST	680
		C0102	102	1ST	585
		C0103	103	1ST	369
		C0104	104	1ST	369
		C0201	201	2ND	537
		C0202	202	2ND	369
		C0203	203	2ND	369
		C0204	204	2ND	369
		C0205	205	2ND	369

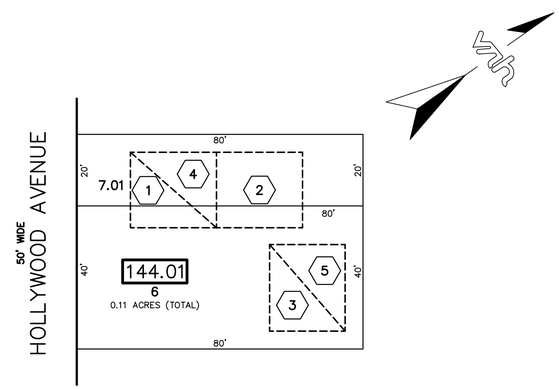

SCALE: 1"=20'

SEA SANDS CONDOMINIUM

BLOCK NUMBER	LOT NUMBER	QUALIFIER	UNIT NUMBER	FLOOR	SQ. FT.
144.01	6, 7.01	C0001	A	1ST	507
		C0002	B	1ST	507
		C0003	C	1ST	509
		C0004	D	2ND	513
		C0005	E	2ND	510

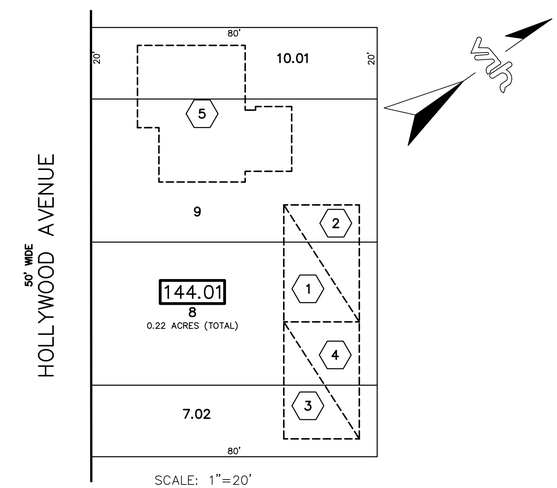

SCALE: 1"=20'

309 EAST HOLLYWOOD AVENUE CONDOMINIUM

BLOCK NUMBER	LOT NUMBER	QUALIFIER	UNIT NUMBER	FLOOR	SQ. FT.
144.01	7.02, 8, 9, 10.01	C0001	1	1ST	704
		C0002	2	2ND	704
		C0003	3	1ST	704
		C0004	4	2ND	704
		C0005	5	1ST	1,224

THIS TAX MAP HAS BEEN DRAWN USING COMPUTER AIDED DRAFTING/ DESIGN (CAD/D) AND COORDINATE GEOMETRY (COGO)

LEGEND

(2) = QUALIFIER C0002

REVISIONS		
DATE	NAME	NO.

TAX MAP
BOROUGH OF WILDWOOD CREST
CAPE MAY COUNTY, NEW JERSEY

SCALE: AS SHOWN DATE: FEBRUARY 2007

LEWIS H. CONLEY JR.
NEW JERSEY LICENSED LAND SURVEYOR NO. 21212
van note–harvey associates, p.c.
CONSULTING ENGINEERS, PLANNERS, LAND SURVEYORS
211 N. MAIN STREET CAPE MAY COURT HOUSE, N.J. 08210

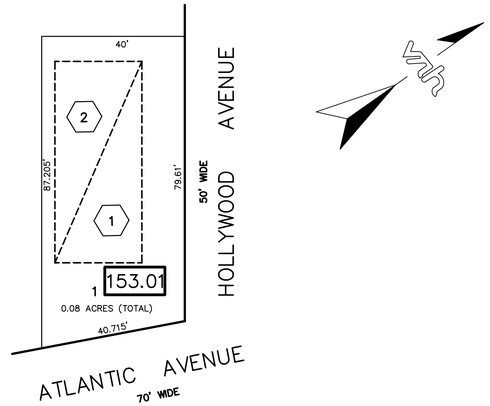

SCALE: 1"=20'

8700 ATLANTIC AVENUE CONDOMINIUM

BLOCK NUMBER	LOT NUMBER	QUALIFIER	UNIT NUMBER	FLOOR	SQ. FT.
153.01	1	C0001	1	1ST	1,364
		C0002	2	2ND	1,364

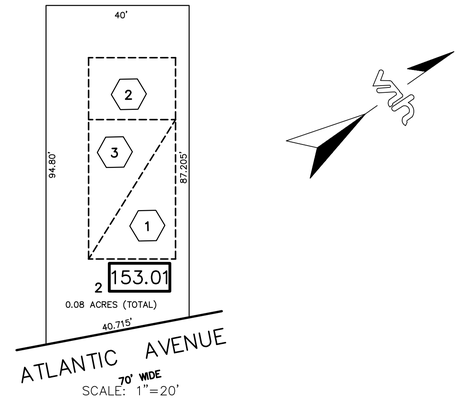

SCALE: 1"=20'

8702 ATLANTIC AVENUE CONDOMINIUM

BLOCK NUMBER	LOT NUMBER	QUALIFIER	UNIT NUMBER	FLOOR	SQ. FT.
153.01	2	C0001	1	1ST	768
		C0002	2	1ST	576
		C0003	3	2ND	768

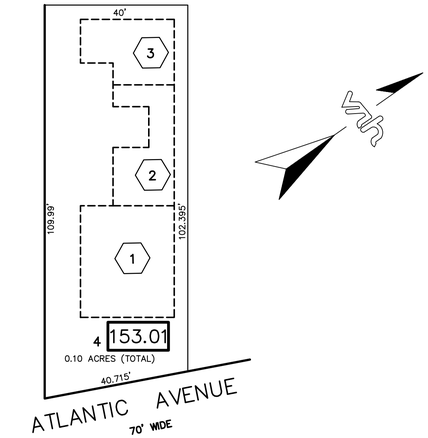

SCALE: 1"=20'

THE SUNCATCHER CONDOMINIUM

BLOCK NUMBER	LOT NUMBER	QUALIFIER	UNIT NUMBER	FLOOR	SQ. FT.
153.01	4	C0001	1	1ST	1,104
		C0002	2	2ND	1,287
		C0003	3	2ND	711

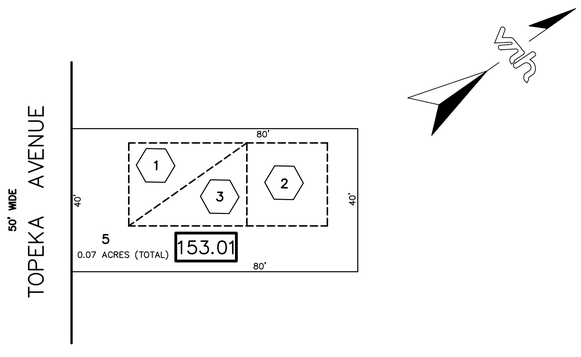

SCALE: 1"=20'

319 EAST TOPEKA AVENUE CONDOMINIUM

BLOCK NUMBER	LOT NUMBER	QUALIFIER	UNIT NUMBER	FLOOR	SQ. FT.
153.01	5	C0001	1	1ST	768
		C0002	2	1ST	552
		C0003	3	2ND	981

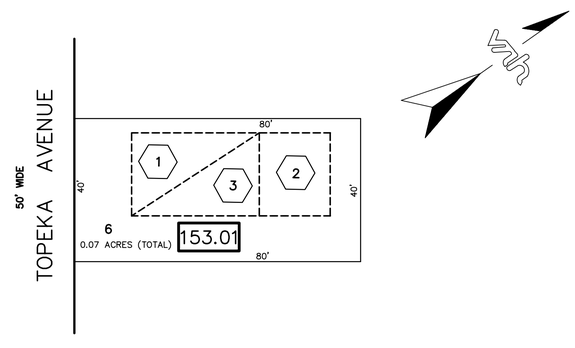

SCALE: 1"=20'

317 EAST TOPEKA AVENUE CONDOMINIUM

BLOCK NUMBER	LOT NUMBER	QUALIFIER	UNIT NUMBER	FLOOR	SQ. FT.
153.01	6	C0001	1	1ST	768
		C0002	2	1ST	552
		C0003	3	2ND	912

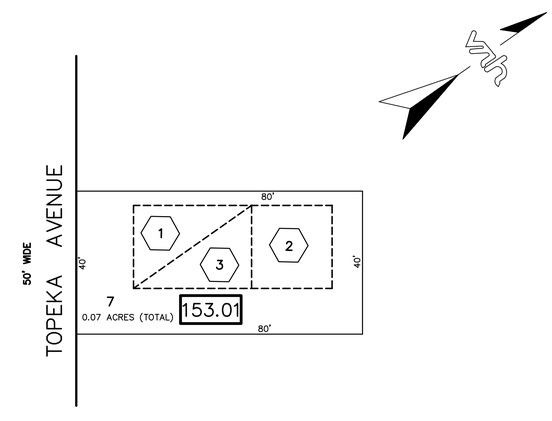

SCALE: 1"=20'

315 EAST TOPEKA AVENUE CONDOMINIUM

BLOCK NUMBER	LOT NUMBER	QUALIFIER	UNIT NUMBER	FLOOR	SQ. FT.
153.01	7	C0001	1	1ST	768
		C0002	2	1ST	552
		C0003	3	2ND	981

THIS TAX MAP HAS BEEN DRAWN USING COMPUTER AIDED DRAFTING/ DESIGN (CAD/D) AND COORDINATE GEOMETRY (COGO)

LEGEND

(2) = QUALIFIER C0002

REVISIONS		
DATE	NAME	NO.

TAX MAP
BOROUGH OF WILDWOOD CREST
CAPE MAY COUNTY, NEW JERSEY

SCALE: AS SHOWN DATE: FEBRUARY 2007

LEWIS H. CONLEY JR.
NEW JERSEY LICENSED LAND SURVEYOR NO. 21212
van note–harvey associates, p.c.
CONSULTING ENGINEERS, PLANNERS, LAND SURVEYORS
211 N. MAIN STREET CAPE MAY COURT HOUSE, N.J. 08210

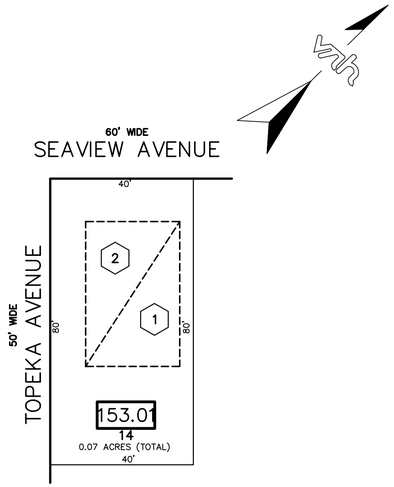

SCALE: 1"=20'

8707 SEAVIEW AVENUE, A CONDOMINIUM

BLOCK NUMBER	LOT NUMBER	QUALIFIER	UNIT NUMBER	FLOOR	SQ. FT.
153.01	14	C0001	A	1ST	1,040
		C0002	B	2ND	1,040

LEGEND

(2) = QUALIFIER C0002

REVISIONS		
DATE	NAME	NO.

THIS TAX MAP HAS BEEN DRAWN USING COMPUTER AIDED DRAFTING/ DESIGN (CAD/D) AND COORDINATE GEOMETRY (COGO)

TAX MAP
BOROUGH OF WILDWOOD CREST
CAPE MAY COUNTY, NEW JERSEY

SCALE: AS SHOWN DATE: FEBRUARY 2007

LEWIS H. CONLEY JR.
NEW JERSEY LICENSED LAND SURVEYOR NO. 21212
van note–harvey associates, p.c.
CONSULTING ENGINEERS, PLANNERS, LAND SURVEYORS
211 N. MAIN STREET CAPE MAY COURT HOUSE, N.J. 08210

SHEET NO. 9

SHEET NO. 39

NEW JERSEY DEPARTMENT OF THE TREASURY
DIVISION OF TAXATION
PUBLIC UTILITY TAX BUREAU
APPROVED AS A TAX MAP PURSUANT TO THE PROVISIONS OF CHAPTER 175, LAWS OF 1913, etc. FOR THE DIRECTOR, DIVISION OF TAXATION.
BY J. H. Fitzgerald P.E.L.S. Lic. 23075 STATE SUPERVISOR
DATE AUG 20 1971 SERIAL No. 504

TAX MAP
BOROUGH OF WILDWOOD CREST
CAPE MAY COUNTY, NEW JERSEY
SCALE: 1" = 50' DECEMBER 1970
C. B. MIDDLETON BOROUGH ENGINEER
WILDWOOD, NEW JERSEY
REVISED: BY E.L.P. ENG. CO. 4-5-79 FEB 25, 1988 1-17-89 2-14-95 02-2007

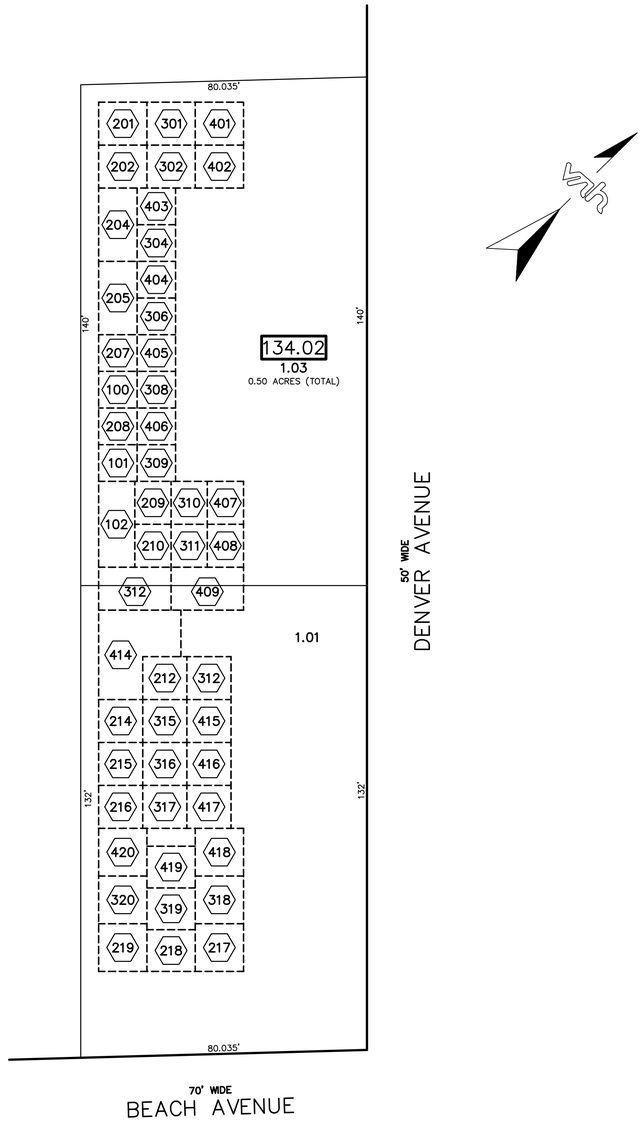

SCALE: 1"=20'

FOUR WINDS CONDOMINIUM

BLOCK NUMBER	LOT NUMBER	QUALIFIER	UNIT NUMBER	FLOOR	SQ. FT.
134.02	1.01, 1.03	C0100	100	1ST	468
		C0101	101	1ST	468
		C0102	102	1ST	1,095
		C0201	201	2ND	486
		C0202	202	2ND	486
		C0204	204	2ND	441
		C0205	205	2ND	441
		C0207	207	2ND	441
		C0208	208	2ND	441
		C0209	209	2ND	486
		C0210	210	2ND	486
		C0212	212	2ND	444
		C0214	214	2ND	444
		C0215	215	2ND	444
		C0216	216	2ND	444
		C0217	217	2ND	540
		C0218	218	2ND	473
		C0219	219	2ND	540
		C0301	301	3RD	486
		C0302	302	3RD	486
		C0304	304	3RD	441
		C0306	306	3RD	441
		C0308	308	3RD	441
		C0309	309	3RD	441
		C0310	310	3RD	486
		C0311	311	3RD	486
		C0312	312	3RD	486
		C0314	314	3RD	444
		C0315	315	3RD	444
		C0316	316	3RD	444
		C0317	317	3RD	444
		C0318	318	3RD	540
		C0319	319	3RD	473
		C0320	320	3RD	540
		C0401	401	4TH	486
		C0402	402	4TH	486
		C0403	403	4TH	441
		C0404	404	4TH	441
		C0405	405	4TH	441
		C0406	406	4TH	441
		C0407	407	4TH	486
		C0408	408	4TH	486
		C0409	409	4TH	486
		C0414	414	4TH	750
		C0415	415	4TH	444
		C0416	416	4TH	444
		C0417	417	4TH	444
		C0418	418	4TH	540
		C0419	419	4TH	473
		C0420	420	4TH	540

LEGEND

(2) = QUALIFIER C0002

REVISIONS		
DATE	NAME	NO.

THIS TAX MAP HAS BEEN DRAWN USING COMPUTER AIDED DRAFTING/ DESIGN (CAD/D) AND COORDINATE GEOMETRY (COGO)

TAX MAP
BOROUGH OF WILDWOOD CREST
CAPE MAY COUNTY, NEW JERSEY

SCALE: AS SHOWN DATE: FEBRUARY 2007

LEWIS H. CONLEY JR.
NEW JERSEY LICENSED LAND SURVEYOR NO. 21212
van note–harvey associates, p.c.
CONSULTING ENGINEERS, PLANNERS, LAND SURVEYORS
211 N. MAIN STREET CAPE MAY COURT HOUSE, N.J. 08210

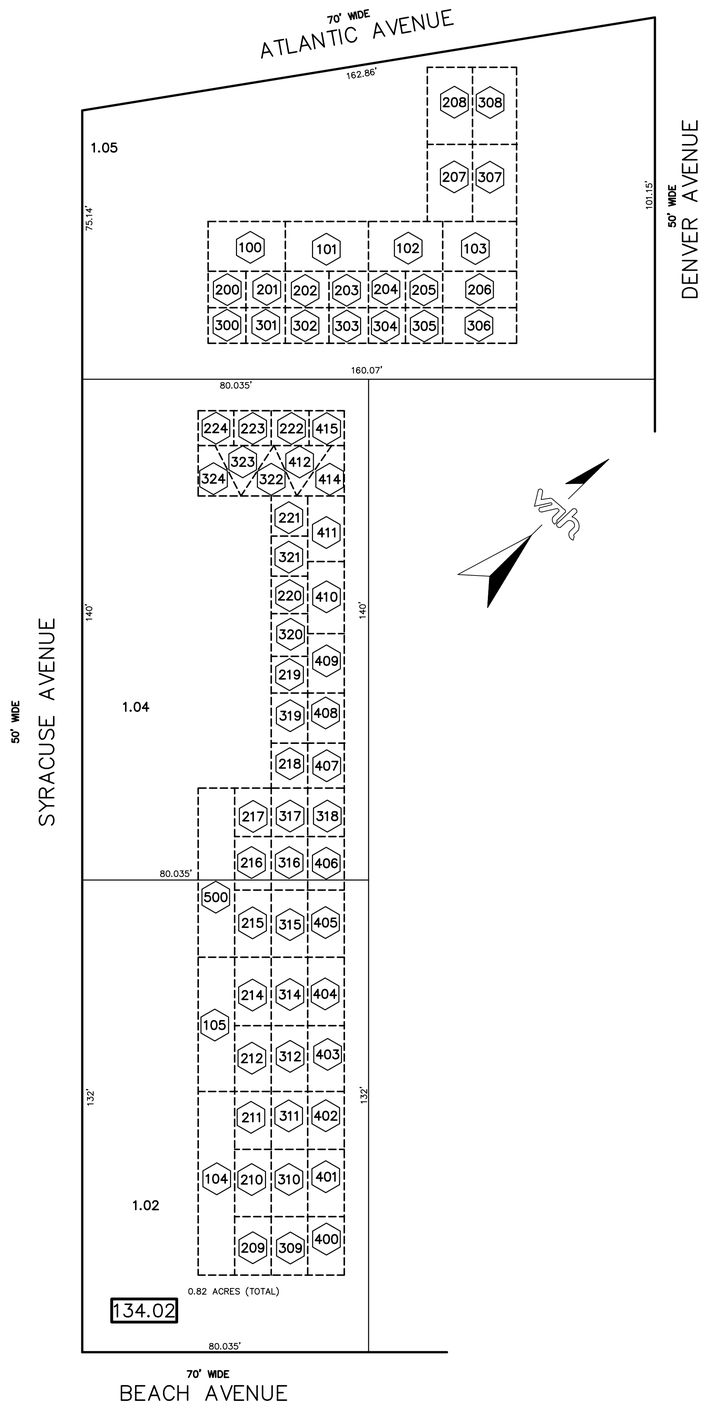

SCALE: 1"=20'

SUMMER SANDS CONDOMINIUM

BLOCK NUMBER	LOT NUMBER	QUALIFIER	UNIT NUMBER	FLOOR	SQ. FT.
134.02	1.02, 1.04, 1.05	C0100	100	1ST	1,334
		C0101	101	1ST	446
		C0102	102	1ST	446
		C0103	103	1ST	446
		C0104	104	1ST	753
		C0105	105	1ST	1,274
		C0200	200	2ND	446
		C0201	201	2ND	446
		C0202	202	2ND	446
		C0203	203	2ND	446
		C0204	204	2ND	446
		C0205	205	2ND	446
		C0206	206	2ND	446
		C0207	207	2ND	498
		C0208	208	2ND	439
		C0209	209	2ND	486
		C0210	210	2ND	729
		C0211	211	2ND	684
		C0212	212	2ND	451
		C0214	214	2ND	462
		C0215	215	2ND	523
		C0216	216	2ND	481
		C0217	217	2ND	497
		C0218	218	2ND	468
		C0219	219	2ND	468
		C0220	220	2ND	468
		C0221	221	2ND	468
		C0222	222	2ND	567
		C0223	223	2ND	567
		C0224	224	2ND	567
		C0300	300	3RD	446
		C0301	301	3RD	446
		C0302	302	3RD	446
		C0303	303	3RD	446
		C0304	304	3RD	446
		C0305	305	3RD	446
		C0306	306	3RD	446
		C0307	307	3RD	498
		C0308	308	3RD	439
		C0309	309	3RD	486
		C0310	310	3RD	729
		C0311	311	3RD	465
		C0312	312	3RD	670
		C0314	314	3RD	462
		C0315	315	3RD	523
		C0316	316	3RD	481
		C0317	317	3RD	757
		C0318	318	3RD	468
		C0319	319	3RD	468
		C0320	320	3RD	468
		C0321	321	3RD	468
		C0322	322	3RD	567
		C0323	323	3RD	567
		C0324	324	3RD	567
		C0400	400	4TH	486
		C0401	401	4TH	729
		C0402	402	4TH	465
		C0403	403	4TH	670
		C0404	404	4TH	462
		C0405	405	4TH	523
		C0406	406	4TH	481
		C0407	407	4TH	757
		C0408	408	4TH	468
		C0409	409	4TH	468
		C0410	410	4TH	468
		C0411	411	4TH	468
		C0412	412	4TH	567
		C0414	414	4TH	567
		C0415	415	4TH	567
		C0500	500	5TH	969

LEGEND

(2) = QUALIFIER C0002

REVISIONS		
DATE	NAME	NO.

THIS TAX MAP HAS BEEN DRAWN USING COMPUTER AIDED DRAFTING/ DESIGN (CAD/D) AND COORDINATE GEOMETRY (COGO)

TAX MAP
BOROUGH OF WILDWOOD CREST
CAPE MAY COUNTY, NEW JERSEY

SCALE: AS SHOWN DATE: FEBRUARY 2007

LEWIS H. CONLEY JR.
NEW JERSEY LICENSED LAND SURVEYOR NO. 21212
van note–harvey associates, p.c.
CONSULTING ENGINEERS, PLANNERS, LAND SURVEYORS
211 N. MAIN STREET CAPE MAY COURT HOUSE, N.J. 08210

BLOCK NUMBER	LOT NUMBER	QUALIFIER	UNIT NUMBER	FLOOR	SQ. FT.
143.02	1	C0001	1	2ND/3RD/4TH/5TH/6TH	11,255
		C0104	104	1ST	818
		C0200	200	2ND	375
		C0201	201	2ND	375
		C0202	202	2ND	528
		C0203	203	2ND	528
		C0205	205	2ND	337
		C0206	206	2ND	793
		C0208	208	2ND	375
143.02	1	C0209	209	2ND	375
		C0210	210	2ND	528
		C0211	211	2ND	528
		C0214	214	2ND	375
		C0215	215	2ND	375
		C0216	216	2ND	528
		C0217	217	2ND	528
		C0218	218	2ND	375
		C0219	219	2ND	375
		C0220	220	2ND	528
143.02	1	C0221	221	2ND	528
		C0300	300	3RD	375
		C0301	301	3RD	375
		C0302	302	3RD	528
		C0303	303	3RD	528
		C0305	305	3RD	337
		C0306	306	3RD	793
		C0308	308	3RD	375
		C0309	309	3RD	375
143.02	1	C0310	310	3RD	528
		C0311	311	3RD	528
		C0314	314	3RD	375
		C0315	315	3RD	375
		C0316	316	3RD	528
		C0317	317	3RD	528
		C0318	318	3RD	375
		C0319	319	3RD	375
		C0320	320	3RD	528
		C0321	321	3RD	528
143.02	1	C0322	322	3RD	549
		C0323	323	3RD	549
		C0324	324	3RD	657
		C0325	325	3RD	657
		C0400	400	4TH	375
		C0401	401	4TH	375
		C0402	402	4TH	528
		C0403	403	4TH	528
		C0405	405	4TH	337
143.02	1	C0406	406	4TH	793
		C0408	408	4TH	375
		C0409	409	4TH	375
		C0410	410	4TH	528
		C0411	411	4TH	528
		C0414	414	4TH	375
		C0415	415	4TH	375
143.02	1	C0416	416	4TH	528
		C0417	417	4TH	528
		C0418	418	4TH	375
		C0419	419	4TH	375
		C0420	420	4TH	528
		C0421	421	4TH	528
		C0422	422	4TH	549
		C0423	423	4TH	549
		C0424	424	4TH	657
		C0425	425	4TH	657
		C0500	500	5TH	375
		C0501	501	5TH	375
		C0502	502	5TH	528
143.02	1	C0503	503	5TH	528
		C0505	505	5TH	337
		C0506	506	5TH	793
		C0507	507	5TH	544
		C0508	508	5TH	375
		C0509	509	5TH	375
		C0510	510	5TH	528
		C0511	511	5TH	528
		C0514	514	5TH	375
143.02	1	C0515	515	5TH	375
		C0516	516	5TH	528
		C0517	517	5TH	528
		C0518	518	5TH	375
		C0519	519	5TH	375
		C0520	520	5TH	528
		C0521	521	5TH	528
		C0522	522	5TH	549
		C0523	523	5TH	549
		C0524	524	5TH	657
143.02	1	C0525	525	5TH	657
		C0600	600	6TH	375
		C0601	601	6TH	375
		C0602	602	6TH	528
		C0603	603	6TH	528
		C0604	604	6TH	337
		C0606	606	6TH	456
		C0607	607	6TH	881
		C0608	608	6TH	375
143.02	1	C0609	609	6TH	375
		C0610	610	6TH	528
		C0611	611	6TH	528
		C0614	614	6TH	375
		C0615	615	6TH	375
		C0616	616	6TH	528
		C0617	617	6TH	528
		C0618	618	6TH	375
		C0619	619	6TH	375
		C0620	620	6TH	528
143.02	1	C0621	621	6TH	528
		C0622	622	6TH	549
		C0623	623	6TH	549
		C0624	624	6TH	657
		C0625	625	6TH	657

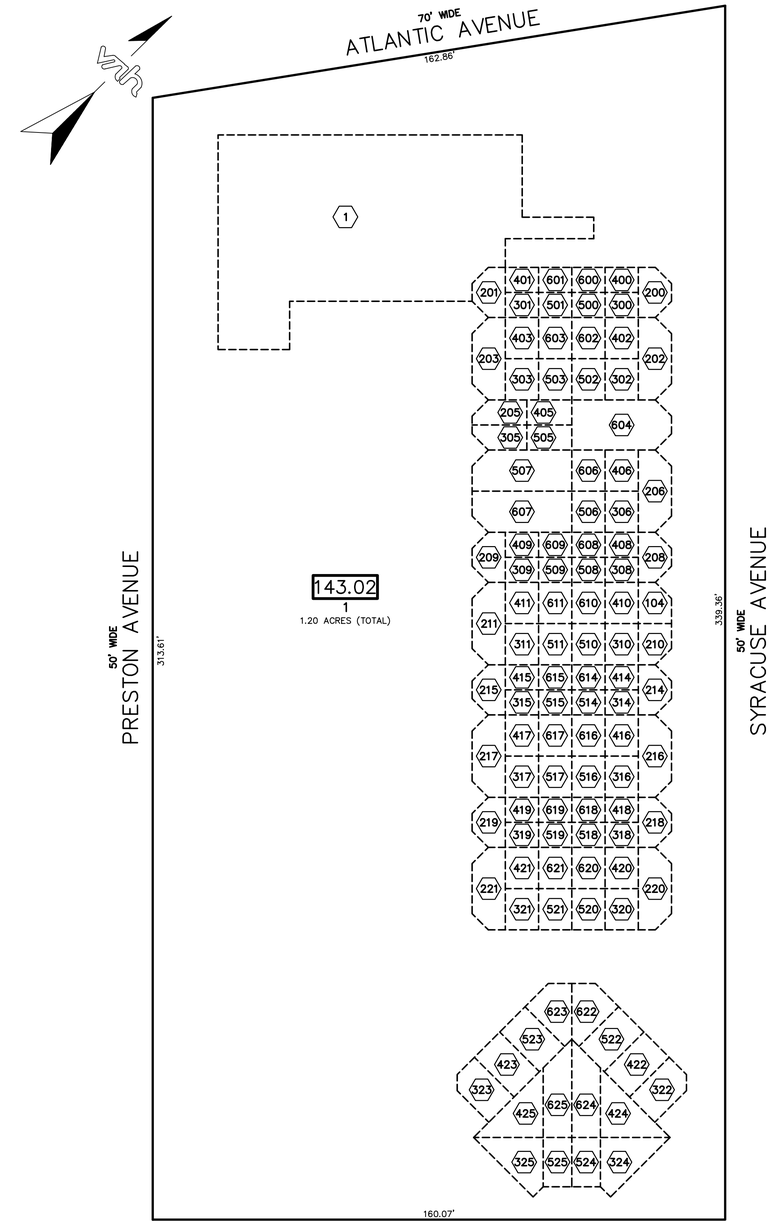

SCALE: 1"=20'

EL CORONADO MOTEL

THIS TAX MAP HAS BEEN DRAWN USING COMPUTER AIDED DRAFTING/ DESIGN (CAD/D) AND COORDINATE GEOMETRY (COGO)

LEGEND

(2) = QUALIFIER C0002

REVISIONS		
DATE	NAME	NO.

TAX MAP
BOROUGH OF WILDWOOD CREST
CAPE MAY COUNTY, NEW JERSEY

SCALE: AS SHOWN DATE: FEBRUARY 2007

LEWIS H. CONLEY JR.

NEW JERSEY LICENSED LAND SURVEYOR NO. 21212

van note–harvey associates, p.c.

CONSULTING ENGINEERS, PLANNERS, LAND SURVEYORS
211 N. MAIN STREET CAPE MAY COURT HOUSE, N.J. 08210

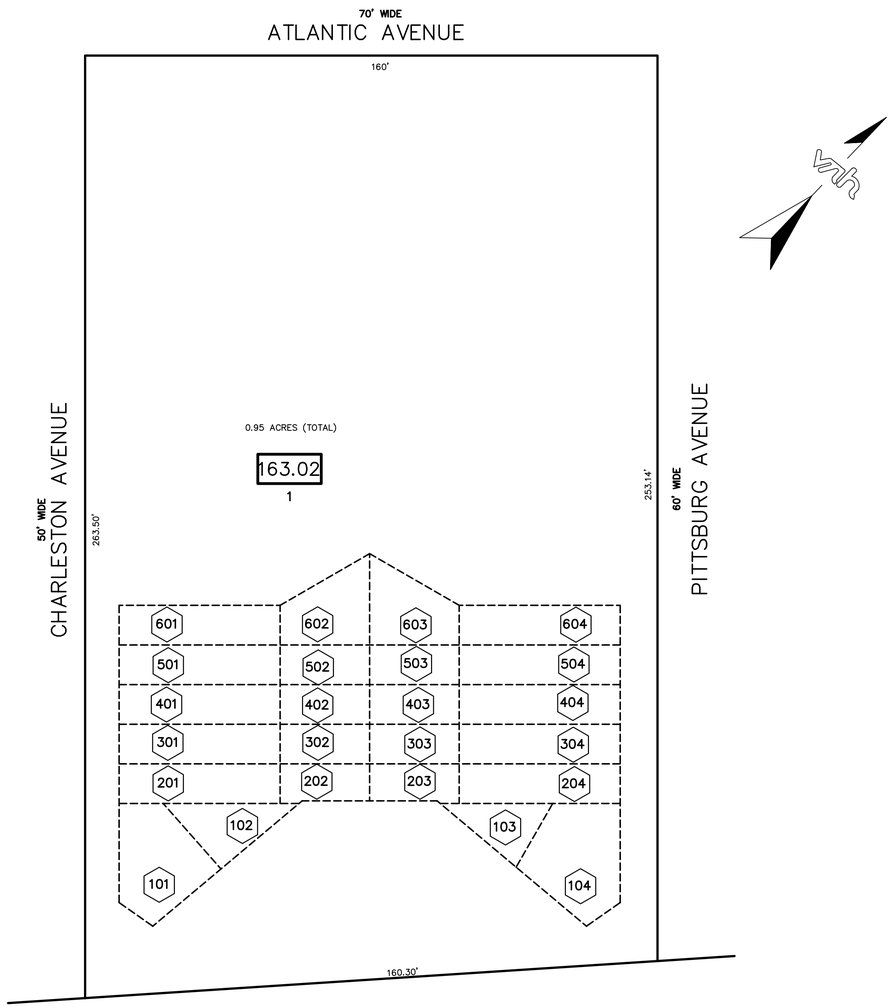

SCALE: 1"=20'

SEA VILLA CONDOMINIUM

BLOCK NUMBER	LOT NUMBER	QUALIFIER	UNIT NUMBER	FLOOR	SQ. FT.
163.02	1	C0101	101	1ST	2,334
		C0102	102	1ST	1,636
		C0103	103	1ST	1,636
		C0104	104	1ST	2,334
		C0201	201	2ND	2,334
		C0202	202	2ND	1,636
		C0203	203	2ND	1,636
		C0204	204	2ND	2,334
		C0301	301	3RD	2,334
		C0302	302	3RD	1,636
		C0303	303	3RD	1,636
		C0304	304	3RD	2,334
		C0401	401	4TH	2,334
		C0402	402	4TH	1,636
		C0403	403	4TH	1,636
		C0404	404	4TH	2,334
		C0501	501	5TH	2,334
		C0502	502	5TH	1,636
		C0503	503	5TH	1,636
		C0504	504	5TH	2,334
		C0601	601	6TH	2,334
		C0602	602	6TH	1,636
		C0603	603	6TH	1,636
		C0604	604	6TH	2,334

LEGEND

(2) = QUALIFIER C0002

REVISIONS		
DATE	NAME	NO.

THIS TAX MAP HAS BEEN DRAWN USING COMPUTER AIDED DRAFTING/ DESIGN (CAD/D) AND COORDINATE GEOMETRY (COGO)

TAX MAP
BOROUGH OF WILDWOOD CREST
CAPE MAY COUNTY, NEW JERSEY

SCALE: AS SHOWN DATE: FEBRUARY 2007

LEWIS H. CONLEY JR.
NEW JERSEY LICENSED LAND SURVEYOR NO. 21212
van note–harvey associates, p.c.
CONSULTING ENGINEERS, PLANNERS, LAND SURVEYORS
211 N. MAIN STREET CAPE MAY COURT HOUSE, N.J. 08210

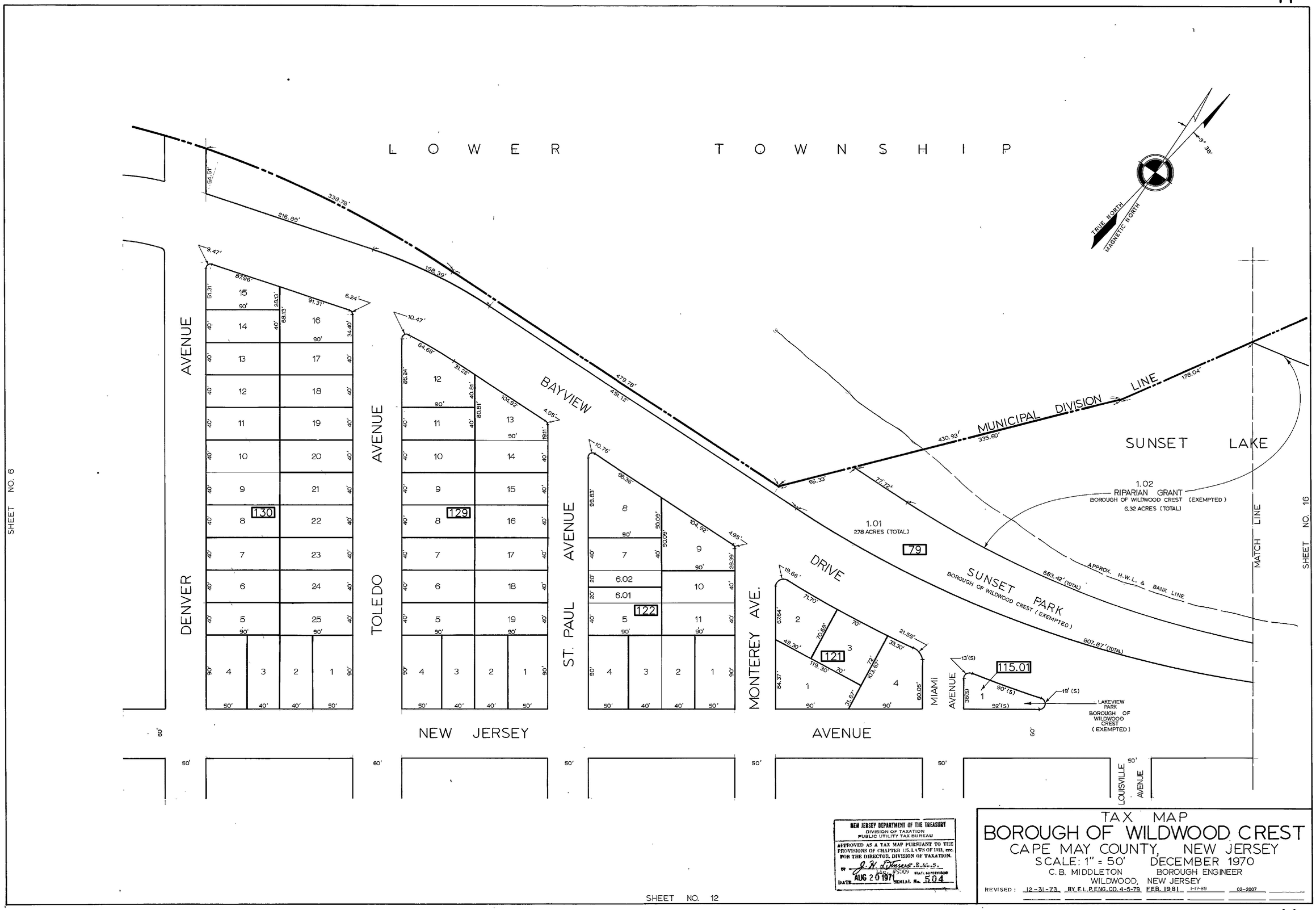
LOWER TOWNSHIP
SHEET NO. 6
SHEET NO. 16
SHEET NO. 12
DENVER AVENUE
TOLEDO AVENUE
ST. PAUL AVENUE
MONTEREY AVE.
BAYVIEW DRIVE
NEW JERSEY AVENUE
MIAMI AVENUE
LOUISVILLE AVENUE
MATCH LINE
MUNICIPAL DIVISION LINE
SUNSET LAKE
SUNSET PARK
BOROUGH OF WILDWOOD CREST (EXEMPTED)
1.01
278 ACRES (TOTAL)
1.02
RIPARIAN GRANT
BOROUGH OF WILDWOOD CREST (EXEMPTED)
6.32 ACRES (TOTAL)
APPROX. H.W.L. & BANK LINE
LAKEVIEW PARK
BOROUGH OF WILDWOOD CREST (EXEMPTED)
TRUE NORTH
MAGNETIC NORTH
9° 38'
338.78'
216.89'
158.39'
479.78'
451.12'
430.93'
335.60'
178.04'
95.33'
77.72'
683.42' (TOTAL)
807.87' (TOTAL)
130
129
122
121
79
115.01
NEW JERSEY DEPARTMENT OF THE TREASURY
DIVISION OF TAXATION
PUBLIC UTILITY TAX BUREAU
APPROVED AS A TAX MAP PURSUANT TO THE PROVISIONS OF CHAPTER 175, LAWS OF 1913, etc.
FOR THE DIRECTOR, DIVISION OF TAXATION.
BY J. H. Dinner P.E.&L.S.
Lic. #5009 STAT. SUPERVISOR
DATE AUG 20 1971 SERIAL No. 504
TAX MAP
BOROUGH OF WILDWOOD CREST
CAPE MAY COUNTY, NEW JERSEY
SCALE: 1" = 50'
DECEMBER 1970
C. B. MIDDLETON
BOROUGH ENGINEER
WILDWOOD, NEW JERSEY
REVISED: 12-31-73 BY E.L.P.ENG.CO. 4-5-79 FEB. 1981 1-17-89 02-2007

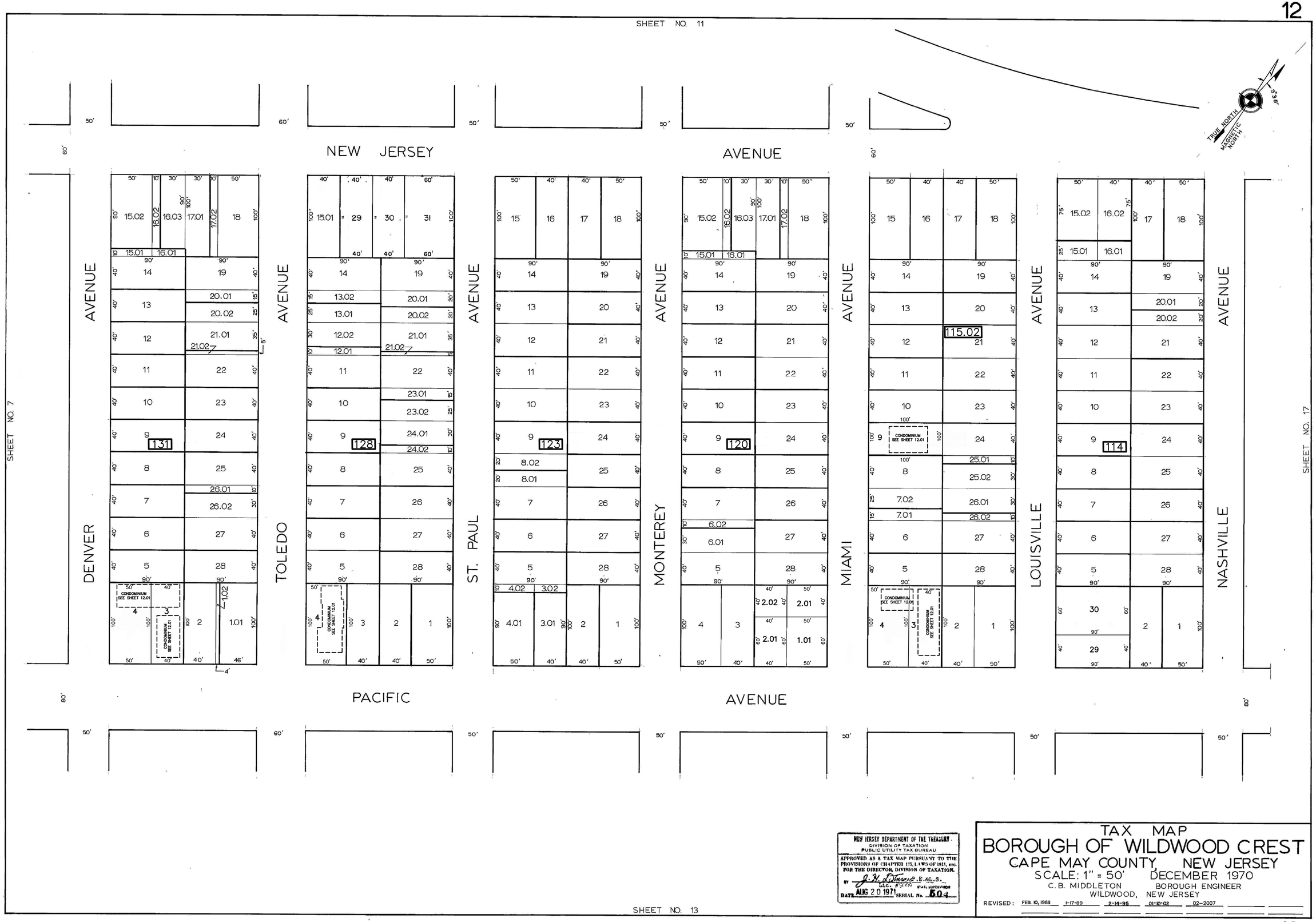

NEW JERSEY DEPARTMENT OF THE TREASURY
DIVISION OF TAXATION
PUBLIC UTILITY TAX BUREAU
APPROVED AS A TAX MAP PURSUANT TO THE PROVISIONS OF CHAPTER 175, LAWS OF 1913, ETC. FOR THE DIRECTOR, DIVISION OF TAXATION.
BY J. H. Dimmer, P.E.&L.S. Lic. #5009 STATE SUPERVISOR
DATE AUG 20 1971 SERIAL No. 504

TAX MAP
BOROUGH OF WILDWOOD CREST
CAPE MAY COUNTY, NEW JERSEY

SCALE: 1" = 50' DECEMBER 1970

C.B. MIDDLETON BOROUGH ENGINEER
WILDWOOD, NEW JERSEY

REVISED: FEB. 10, 1988 1-17-89 2-14-95 01-10-02 02-2007

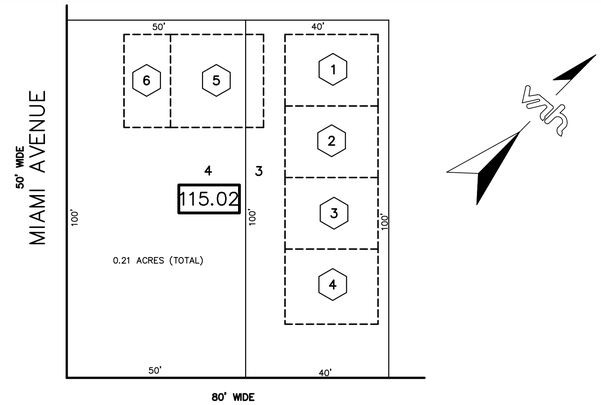

PACIFIC AVENUE

SCALE: 1"=20'

MODERNAIRE CONDOMINIUM

BLOCK NUMBER	LOT NUMBER	QUALIFIER	UNIT NUMBER	FLOOR	SQ. FT.
115.02	3, 4	C0001	1	1ST	465
		C0002	2	1ST	465
		C0003	3	1ST	465
		C0004	4	1ST	465
		C0005	5	1ST	600
		C0006	6	1ST	300

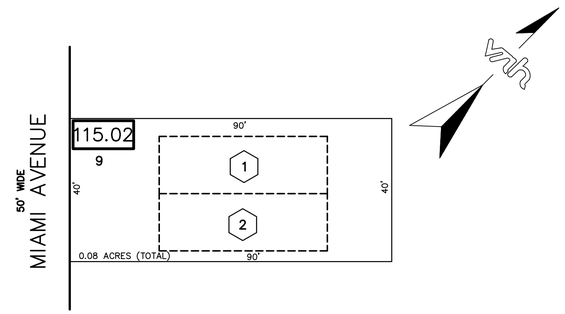

SCALE: 1"=20'

113 E. MIAMI AVENUE CONDOMINIUM

BLOCK NUMBER	LOT NUMBER	QUALIFIER	UNIT NUMBER	FLOOR	SQ. FT.
115.02	9	C0001	A	1ST/2ND	1,448
		C0002	B	1ST/2ND	1,448

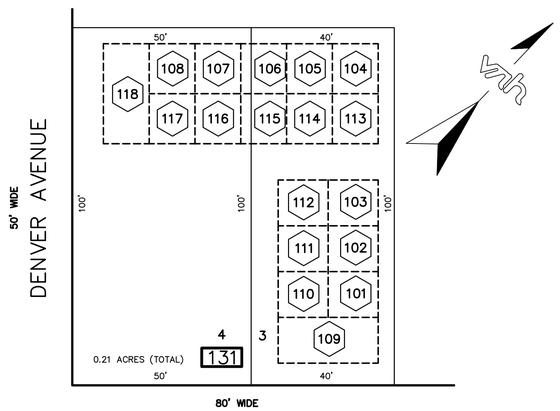

PACIFIC AVENUE

SCALE: 1"=20'

LA MIRAGE CONDOMINIUM

BLOCK NUMBER	LOT NUMBER	QUALIFIER	UNIT NUMBER	FLOOR	SQ. FT.
131	3, 4	C0101	101	1ST	365
		C0102	102	1ST	365
		C0103	103	1ST	365
		C0104	104	1ST	365
		C0105	105	1ST	365
		C0106	106	1ST	365
		C0107	107	1ST	365
		C0108	108	2ND	365
		C0109	109	2ND	365
		C0110	110	2ND	365
		C0111	111	2ND	365
		C0112	112	2ND	365
		C0113	113	1ST	208
		C0114	114	2ND	365
		C0115	115	2ND	365
		C0116	116	2ND	365
		C0117	117	2ND	365
		C0118	118	2ND	365

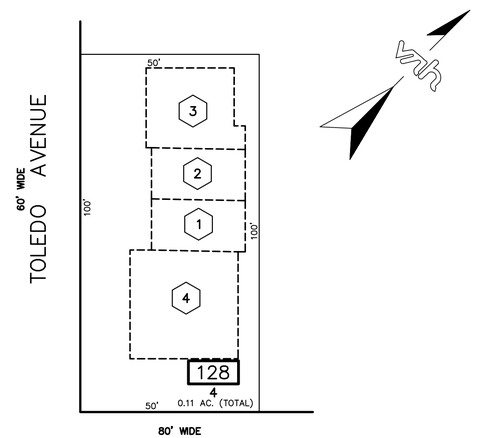

PACIFIC AVENUE

SCALE: 1"=20'

ANGELS CONDOMINIUM

BLOCK NUMBER	LOT NUMBER	QUALIFIER	UNIT NUMBER	FLOOR	SQ. FT.
128	4	C0001	1	1ST	364
		C0002	2	1ST	364
		C0003	3	1ST	568
		C0004	4	1ST	900

THIS TAX MAP HAS BEEN DRAWN USING COMPUTER AIDED DRAFTING/ DESIGN (CAD/D) AND COORDINATE GEOMETRY (COGO)

LEGEND

(2) = QUALIFIER C0002

REVISIONS		
DATE	NAME	NO.

TAX MAP
BOROUGH OF WILDWOOD CREST
CAPE MAY COUNTY, NEW JERSEY

SCALE: AS SHOWN DATE: FEBRUARY 2007

LEWIS H. CONLEY JR.
NEW JERSEY LICENSED LAND SURVEYOR NO. 21212
van note–harvey associates, p.c.
CONSULTING ENGINEERS, PLANNERS, LAND SURVEYORS
211 N. MAIN STREET CAPE MAY COURT HOUSE, N.J. 08210

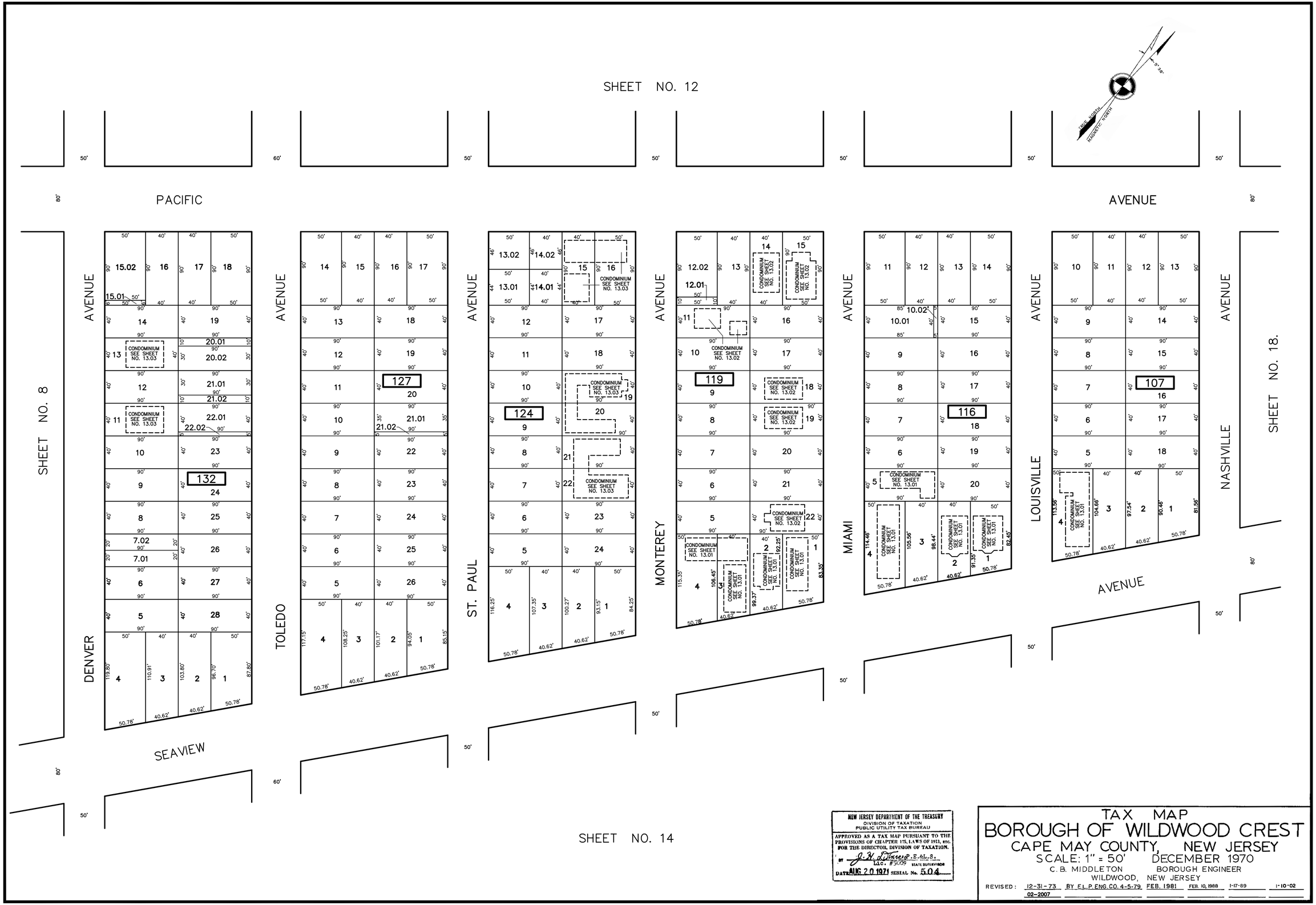

NEW JERSEY DEPARTMENT OF THE TREASURY
DIVISION OF TAXATION
PUBLIC UTILITY TAX BUREAU

APPROVED AS A TAX MAP PURSUANT TO THE PROVISIONS OF CHAPTER 175, LAWS OF 1913, ETC. FOR THE DIRECTOR, DIVISION OF TAXATION.

BY J. H. Dinnes P.E.&L.S. Lic. #5009 STATE SUPERVISOR

DATE AUG 20 1971 SERIAL No. 504

TAX MAP
BOROUGH OF WILDWOOD CREST
CAPE MAY COUNTY, NEW JERSEY

SCALE: 1" = 50' DECEMBER 1970

C. B. MIDDLETON BOROUGH ENGINEER
WILDWOOD, NEW JERSEY

REVISED: 12-31-73 BY E.L.P. ENG. CO. 4-5-79 FEB. 1981 FEB. 10, 1988 1-17-89 1-10-02
02-2007

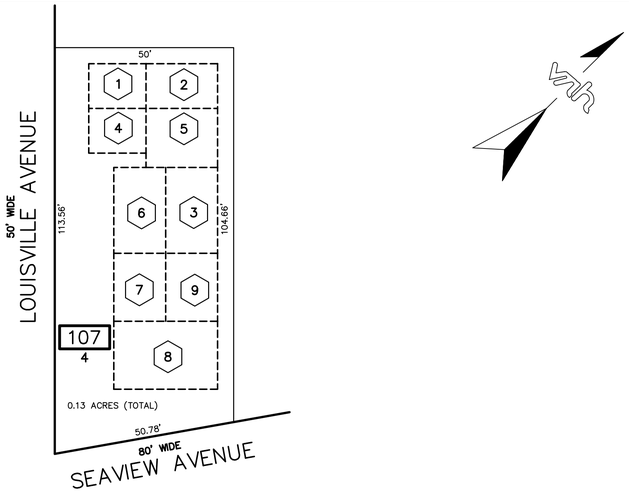

SCALE: 1"=20'

OCEAN MIST CONDOMINIUM

BLOCK NUMBER	LOT NUMBER	QUALIFIER	UNIT NUMBER	FLOOR	SQ. FT.
107	4	C0001	1	1ST	394
		C0002	2	1ST	588
		C0003	3	1ST	571
		C0004	4	2ND	408
		C0005	5	2ND	578
		C0006	6	2ND	721
		C0007	7	2ND	540
		C0008	8	2ND	558
		C0009	9	1ST	590

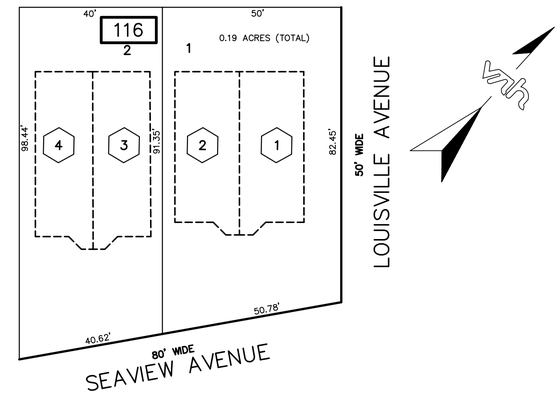

SCALE: 1"=20'

OCEANWALK RESIDENTAL CONDOMINIUM

BLOCK NUMBER	LOT NUMBER	QUALIFIER	UNIT NUMBER	FLOOR	SQ. FT.
116	1, 2	C0001	7900A	1ST/2ND	1,560
		C0002	7900B	1ST/2ND	1,604
		C0003	7902A	1ST/2ND	1,512
		C0004	7902B	1ST/2ND	1,512

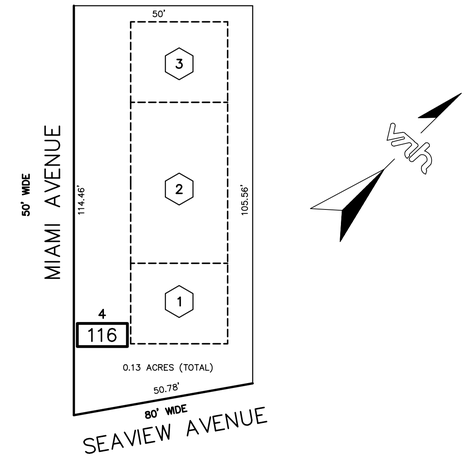

SCALE: 1"=20'

HARBOR CREST CONDOMINIUM

BLOCK NUMBER	LOT NUMBER	QUALIFIER	UNIT NUMBER	FLOOR	SQ. FT.
116	4	C0001	1	1ST	648
		C0002	2	1ST	1,134
		C0003	3	1ST	648

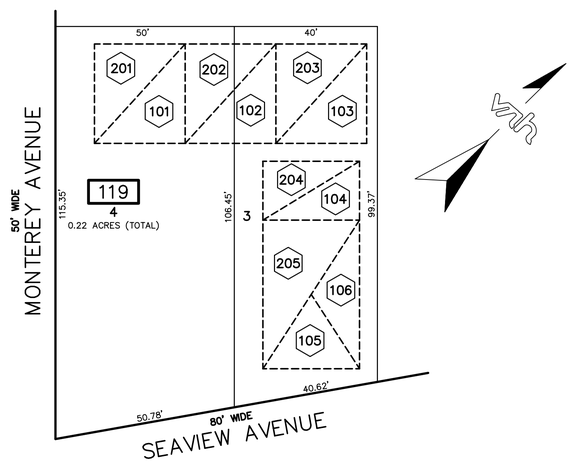

SCALE: 1"=20'

SEAVIEW GARDENS CONDOMINIUM

BLOCK NUMBER	LOT NUMBER	QUALIFIER	UNIT NUMBER	FLOOR	SQ. FT.
119	3, 4	C0101	101	1ST	675
		C0102	102	1ST	675
		C0103	103	1ST	675
		C0104	104	1ST	702
		C0105	105	1ST	351
		C0106	106	1ST	351
		C0201	201	2ND/3RD	1,068
		C0202	202	2ND/3RD	1,032
		C0203	203	2ND/3RD	1,012
		C0204	204	2ND/3RD	965
		C0205	205	2ND/3RD	1,351

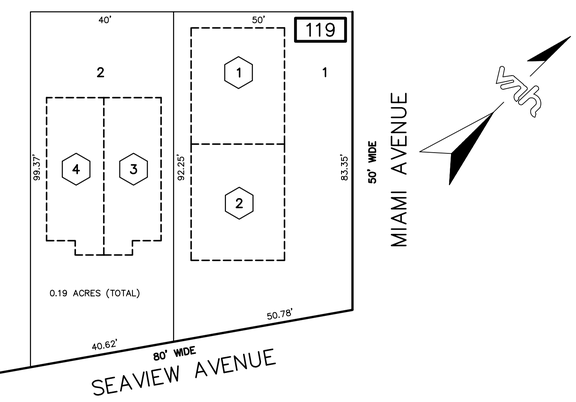

SCALE: 1"=20'

SEACREST CONDOMINIUM

BLOCK NUMBER	LOT NUMBER	QUALIFIER	UNIT NUMBER	FLOOR	SQ. FT.
119	1, 2	C0001	N	1ST/2ND	1,504
		C0002	S	1ST/2ND	1,504
		C0003	W	1ST	832
		C0004	E	1ST	832

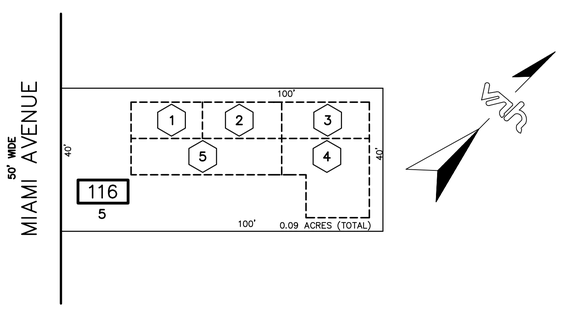

SCALE: 1"=20'

MIAMI COURT CONDOMINIUM

BLOCK NUMBER	LOT NUMBER	QUALIFIER	UNIT NUMBER	FLOOR	SQ. FT.
116	5	C0001	A	1ST	440
		C0002	B	1ST	440
		C0003	C	1ST	584
		C0004	D	2ND	620
		C0005	E	2ND	880

THIS TAX MAP HAS BEEN DRAWN USING COMPUTER AIDED DRAFTING/ DESIGN (CAD/D) AND COORDINATE GEOMETRY (COGO)

LEGEND

(2) = QUALIFIER C0002

REVISIONS

DATE	NAME	NO.

TAX MAP
BOROUGH OF WILDWOOD CREST
CAPE MAY COUNTY, NEW JERSEY

SCALE: AS SHOWN DATE: FEBRUARY 2007

LEWIS H. CONLEY JR.
NEW JERSEY LICENSED LAND SURVEYOR NO. 21212
van note–harvey associates, p.c.
CONSULTING ENGINEERS, PLANNERS, LAND SURVEYORS
211 N. MAIN STREET CAPE MAY COURT HOUSE, N.J. 08210

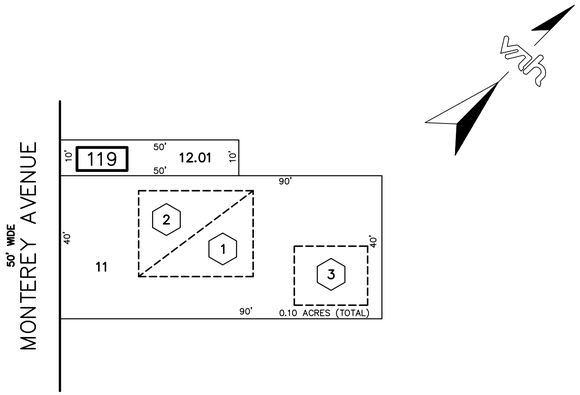

SCALE: 1"=20'

203 EAST MONTEREY AVENUE CONDOMINIUM

BLOCK NUMBER	LOT NUMBER	QUALIFIER	UNIT NUMBER	FLOOR	SQ. FT.
119	11, 12.01	C0001	A	1ST	911
		C0002	B	2ND	768
		C0003	C	1ST	320

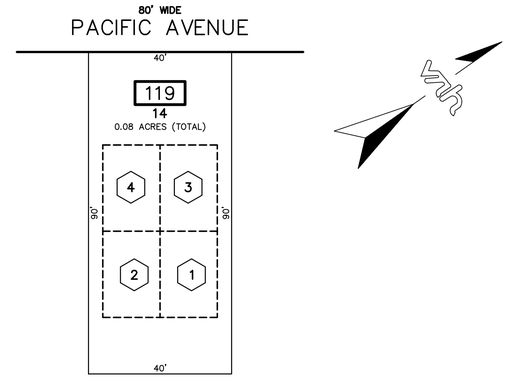

SCALE: 1"=20'

8003 PACIFIC AVENUE CONDOMINIUM

BLOCK NUMBER	LOT NUMBER	QUALIFIER	UNIT NUMBER	FLOOR	SQ. FT.
119	14	C0001	1	1ST	768
		C0002	2	1ST	944
		C0003	3	2ND	768
		C0004	4	2ND	944

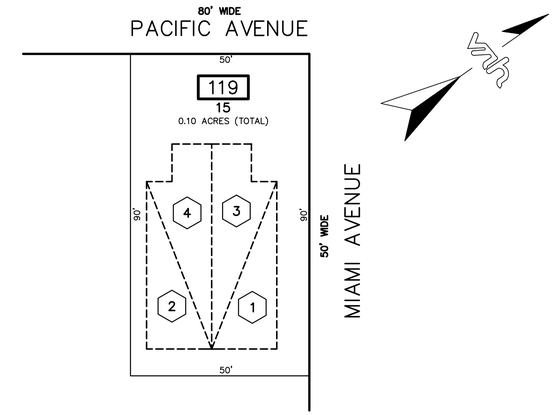

SCALE: 1"=20'

8001 PACIFIC AVENUE CONDOMINIUM

BLOCK NUMBER	LOT NUMBER	QUALIFIER	UNIT NUMBER	FLOOR	SQ. FT.
119	15	C0001	1	1ST	956
		C0002	2	1ST	956
		C0003	3	2ND	956
		C0004	4	2ND	956

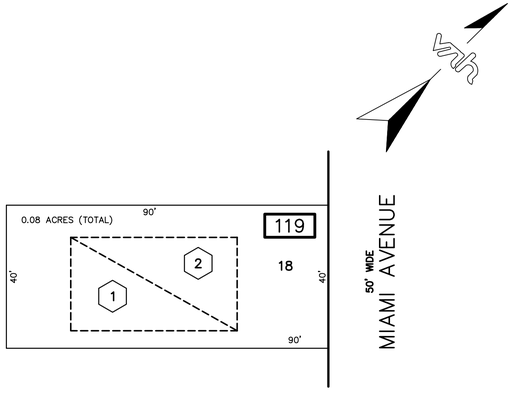

SCALE: 1"=20'

208 EAST MIAMI CONDOMINIUM

BLOCK NUMBER	LOT NUMBER	QUALIFIER	UNIT NUMBER	FLOOR	SQ. FT.
119	18	C0001	1	1ST	1,222
		C0002	2	2ND	1,222

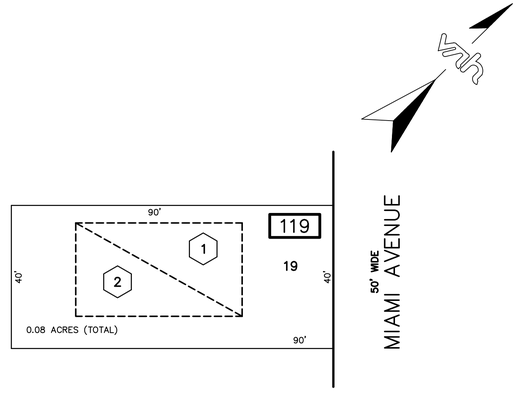

SCALE: 1"=20'

210 EAST MIAMI CONDOMINIUM

BLOCK NUMBER	LOT NUMBER	QUALIFIER	UNIT NUMBER	FLOOR	SQ. FT.
119	19	C0001	1	1ST	1,196
		C0002	2	2ND	1,196

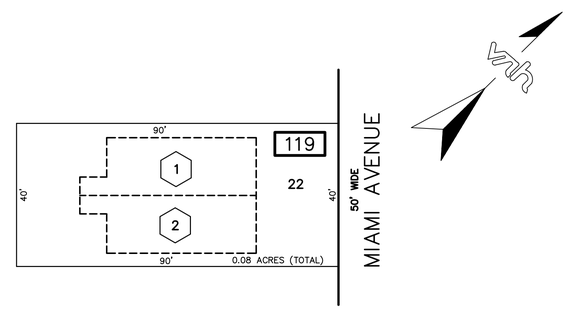

SCALE: 1"=20'

216 EAST MIAMI AVENUE CONDOMINIUM

BLOCK NUMBER	LOT NUMBER	QUALIFIER	UNIT NUMBER	FLOOR	SQ. FT.
119	22	C0001	216–A	1ST/2ND	1,784
		C0002	216–B	1ST/2ND	1,784

THIS TAX MAP HAS BEEN DRAWN USING COMPUTER AIDED DRAFTING/ DESIGN (CAD/D) AND COORDINATE GEOMETRY (COGO)

LEGEND

(2) = QUALIFIER C0002

REVISIONS		
DATE	NAME	NO.

TAX MAP
BOROUGH OF WILDWOOD CREST
CAPE MAY COUNTY, NEW JERSEY

SCALE: AS SHOWN DATE: FEBRUARY 2007

LEWIS H. CONLEY JR.
NEW JERSEY LICENSED LAND SURVEYOR NO. 21212
van note–harvey associates, p.c.
CONSULTING ENGINEERS, PLANNERS, LAND SURVEYORS
211 N. MAIN STREET CAPE MAY COURT HOUSE, N.J. 08210

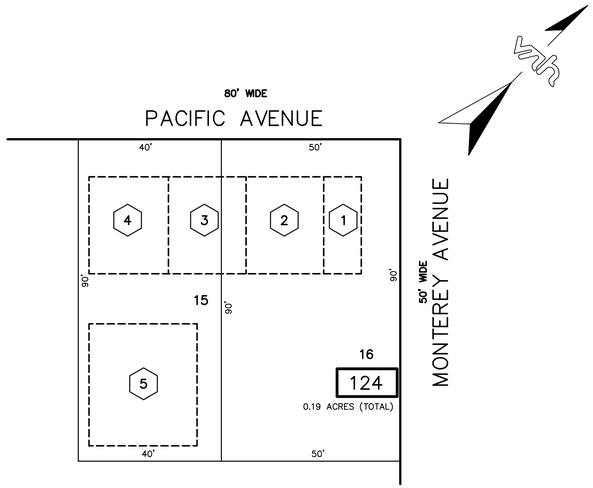

SCALE: 1"=20'

THE MONTEREY HOUSE CONDOMINIUM

BLOCK NUMBER	LOT NUMBER	QUALIFIER	UNIT NUMBER	FLOOR	SQ. FT.
124	15, 16	C0001	1	1ST	286
		C0002	2	1ST	593
		C0003	3	1ST	593
		C0004	4	1ST	607
		C0005	5	1ST/2ND	2,295

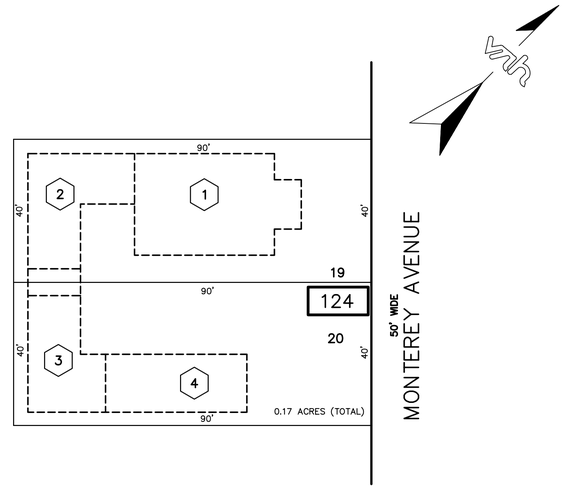

SCALE: 1"=20'

204–206 EAST MONTEREY CONDOMINIUM

BLOCK NUMBER	LOT NUMBER	QUALIFIER	UNIT NUMBER	FLOOR	SQ. FT.
124	19, 20	C0001	1	1ST/2ND	1,092
		C0002	2	1ST/2ND	690
		C0003	3	1ST/2ND	592
		C0004	4	1ST/2ND	640

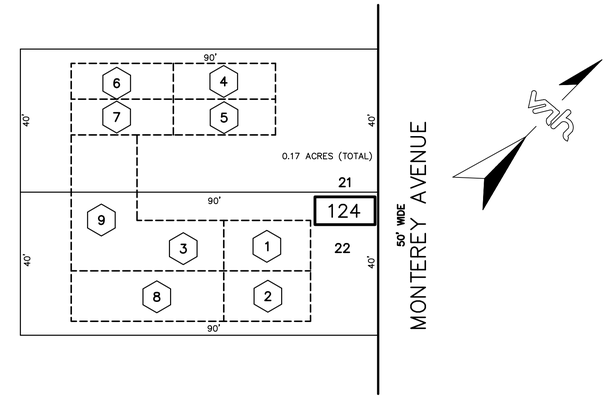

SCALE: 1"=20'

BOCA CREST CONDOMINIUM

BLOCK NUMBER	LOT NUMBER	QUALIFIER	UNIT NUMBER	FLOOR	SQ. FT.
124	21, 22	C0001	1	1ST	616
		C0002	2	1ST	672
		C0003	3	1ST	428
		C0004	4	1ST	656
		C0005	5	1ST	680
		C0006	6	2ND	680
		C0007	7	2ND	656
		C0008	8	2ND	872
		C0009	9	2ND	1,192

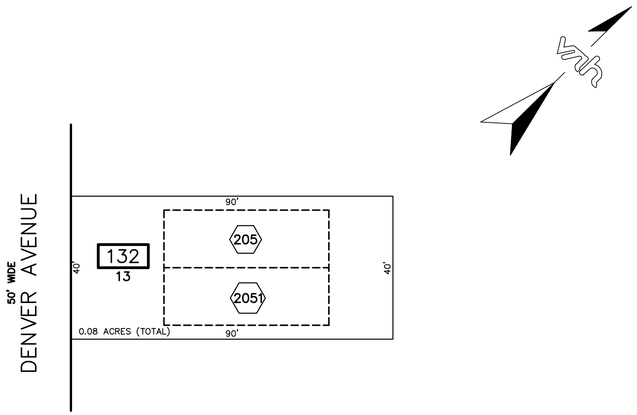

SCALE: 1"=20'

205 EAST DENVER AVENUE CONDOMINIUM

BLOCK NUMBER	LOT NUMBER	QUALIFIER	UNIT NUMBER	FLOOR	SQ. FT.
132	13	C0205	205	1ST/2ND	1,484
		C2051	205A	1ST/2ND	1,484

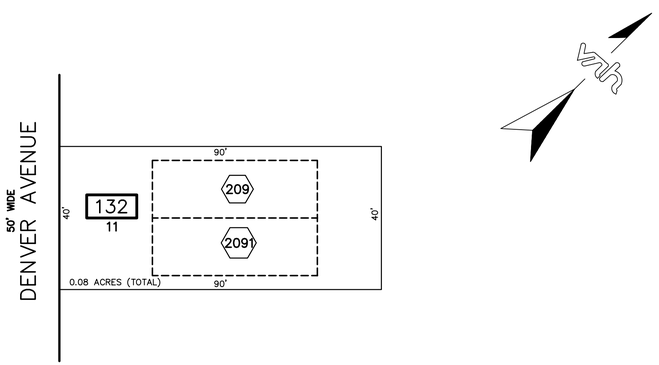

SCALE: 1"=20'

209 EAST DENVER AVENUE CONDOMINIUM

BLOCK NUMBER	LOT NUMBER	QUALIFIER	UNIT NUMBER	FLOOR	SQ. FT.
132	11	C0209	209	1ST/2ND	1,488
		C2091	209A	1ST/2ND	1,488

LEGEND

(2) = QUALIFIER C0002

REVISIONS		
DATE	NAME	NO.

THIS TAX MAP HAS BEEN DRAWN USING COMPUTER AIDED DRAFTING/ DESIGN (CAD/D) AND COORDINATE GEOMETRY (COGO)

TAX MAP
BOROUGH OF WILDWOOD CREST
CAPE MAY COUNTY, NEW JERSEY

SCALE: AS SHOWN DATE: FEBRUARY 2007

LEWIS H. CONLEY JR.
NEW JERSEY LICENSED LAND SURVEYOR NO. 21212
van note–harvey associates, p.c.
CONSULTING ENGINEERS, PLANNERS, LAND SURVEYORS
211 N. MAIN STREET CAPE MAY COURT HOUSE, N.J. 08210

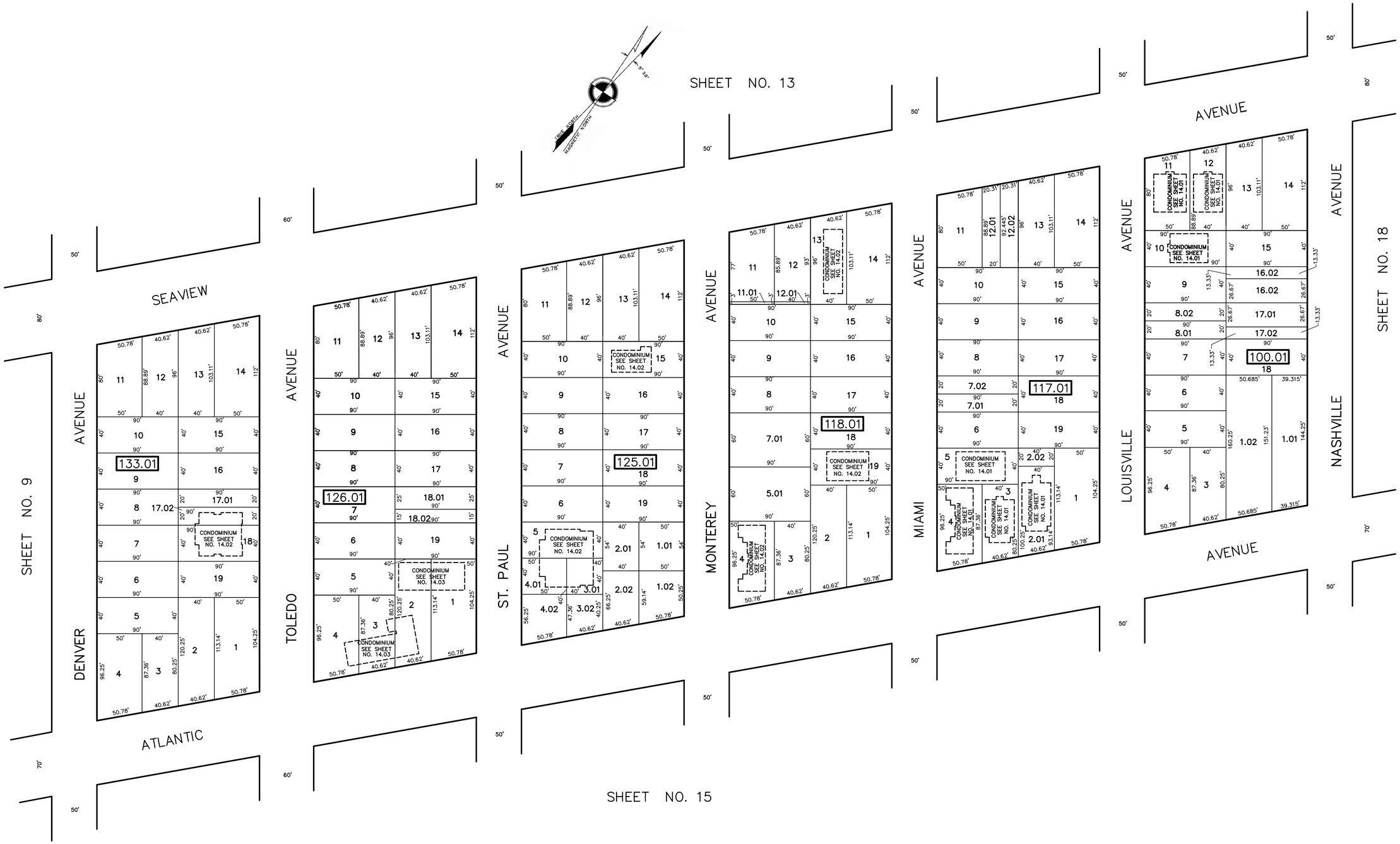

NEW JERSEY DEPARTMENT OF THE TREASURY
DIVISION OF TAXATION
PUBLIC UTILITY TAX BUREAU
APPROVED AS A TAX MAP PURSUANT TO THE PROVISIONS OF CHAPTER 175, LAWS OF 1913, etc. FOR THE DIRECTOR, DIVISION OF TAXATION.
BY J. H. [illegible] P.E.L.S.
Lic. 23075
DATE AUG 20 1971 STATE SUPERVISOR
SERIAL No. 504

TAX MAP
BOROUGH OF WILDWOOD CREST
CAPE MAY COUNTY, NEW JERSEY
SCALE: 1" = 50' DECEMBER 1970
C. B. MIDDLETON BOROUGH ENGINEER
WILDWOOD, NEW JERSEY
REVISED: BY E.L.P. ENG. CO. 4-5-79 FEB 25, 1988 1-17-89 2-14-95 02-2007

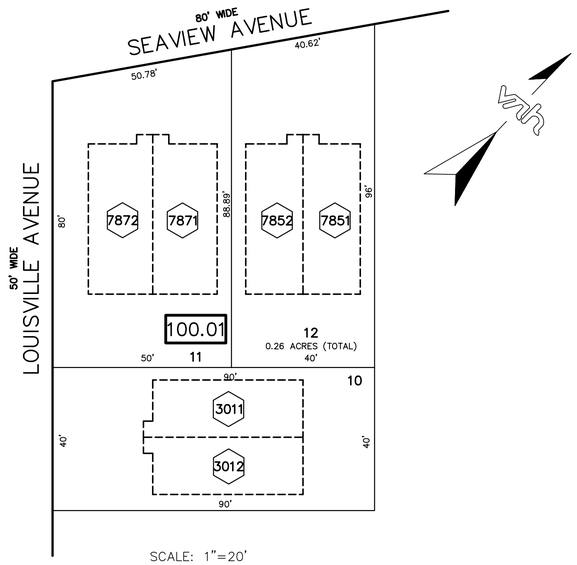

SCALE: 1"=20'

SUNSKIPPER III CONDOMINIUM

BLOCK NUMBER	LOT NUMBER	QUALIFIER	UNIT NUMBER	FLOOR	SQ. FT.
100.01	10, 11, 12	C3011	301A	1ST/2ND	1,524
		C3012	301B	1ST/2ND	1,524
		C7851	7805A	1ST/2ND	1,496
		C7852	7805B	1ST/2ND	1,496
		C7871	7807A	1ST/2ND	1,496
		C7872	7807B	1ST/2ND	1,496

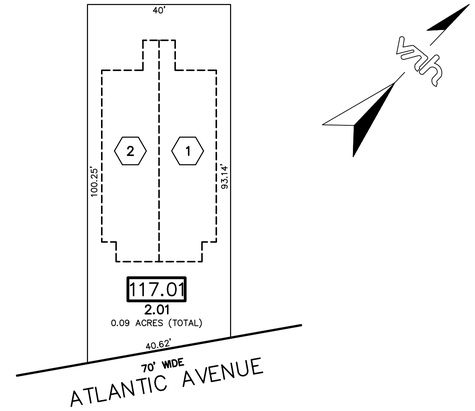

SCALE: 1"=20'

7902 ATLANTIC AVENUE CONDOMINIUM

BLOCK NUMBER	LOT NUMBER	QUALIFIER	UNIT NUMBER	FLOOR	SQ. FT.
117.01	2.01	C0001	1	1ST/2ND	1,764
		C0002	2	1ST/2ND	1,764

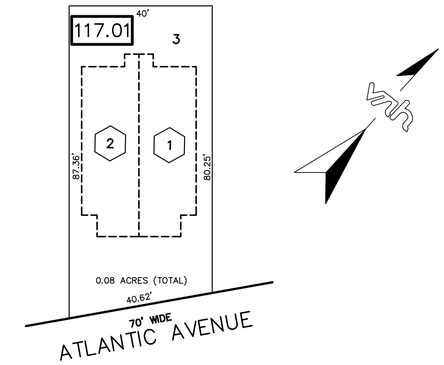

SCALE: 1"=20'

7904 ATLANTIC AVENUE CONDOMINIUM

BLOCK NUMBER	LOT NUMBER	QUALIFIER	UNIT NUMBER	FLOOR	SQ. FT.
117.01	3	C0001	1	1ST/2ND	1,768
		C0002	2	1ST/2ND	1,768

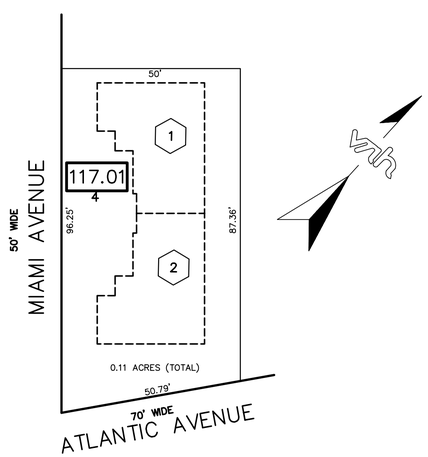

SCALE: 1"=20'

315 EAST MIAMI AVENUE CONDOMINIUM

BLOCK NUMBER	LOT NUMBER	QUALIFIER	UNIT NUMBER	FLOOR	SQ. FT.
117.01	4	C0001	1	1ST/2ND	1,620
		C0002	2	1ST/2ND/3RD	2,280

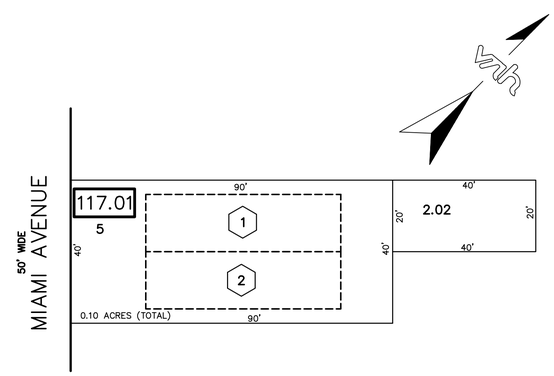

SCALE: 1"=20'

MIAMI AVENUE CONDOMINIUM

BLOCK NUMBER	LOT NUMBER	QUALIFIER	UNIT NUMBER	FLOOR	SQ. FT.
117.01	2.02, 5	C0001	1	1ST/2ND	1,547
		C0002	2	1ST/2ND	1,547

LEGEND

(2) = QUALIFIER C0002

REVISIONS		
DATE	NAME	NO.

THIS TAX MAP HAS BEEN DRAWN USING COMPUTER AIDED DRAFTING/ DESIGN (CAD/D) AND COORDINATE GEOMETRY (COGO)

TAX MAP
BOROUGH OF WILDWOOD CREST
CAPE MAY COUNTY, NEW JERSEY

SCALE: AS SHOWN DATE: FEBRUARY 2007

LEWIS H. CONLEY JR.
NEW JERSEY LICENSED LAND SURVEYOR NO. 21212
van note–harvey associates, p.c.
CONSULTING ENGINEERS, PLANNERS, LAND SURVEYORS
211 N. MAIN STREET CAPE MAY COURT HOUSE, N.J. 08210

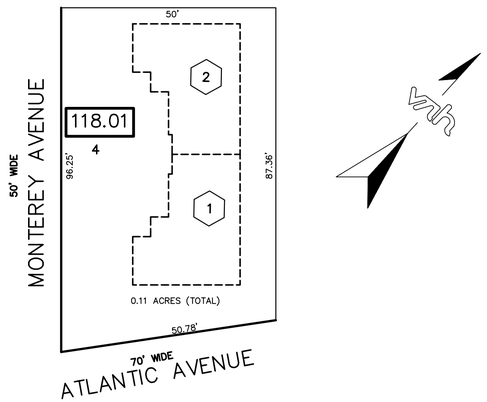

SCALE: 1"=20'

315 EAST MONTEREY AVENUE CONDOMINIUM

BLOCK NUMBER	LOT NUMBER	QUALIFIER	UNIT NUMBER	FLOOR	SQ. FT.
118.01	4	C0001	1	1ST/2ND	1,620
		C0002	2	1ST/2ND	1,620

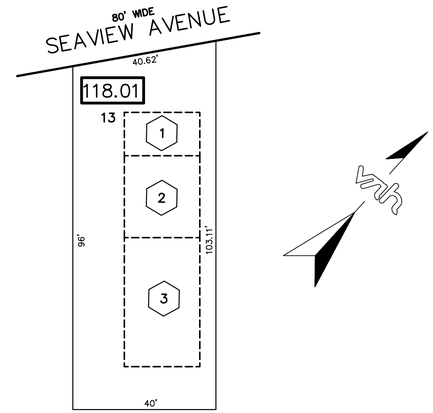

SCALE: 1"=20'

FLETCHER CONDOMINIUM

BLOCK NUMBER	LOT NUMBER	QUALIFIER	UNIT NUMBER	FLOOR	SQ. FT.
118.01	13	C0001	1	1ST	252
		C0002	2	1ST	483
		C0003	3	1ST	756

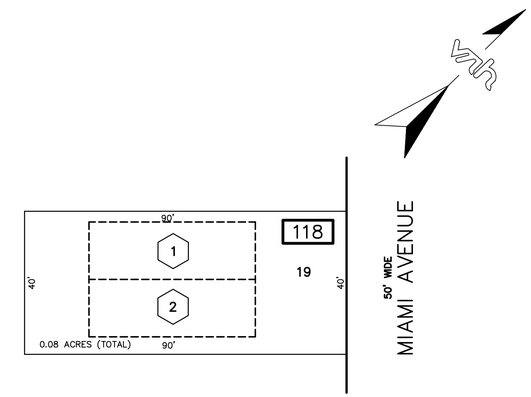

SCALE: 1"=20'

310 EAST MIAMI CONDOMINIUM

BLOCK NUMBER	LOT NUMBER	QUALIFIER	UNIT NUMBER	FLOOR	SQ. FT.
118.01	19	C0001	310A	1ST/2ND	1,472
		C0002	310B	1ST/2ND	1,472

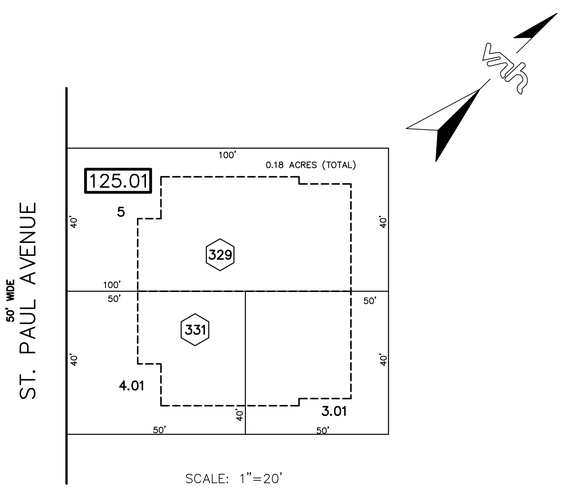

SCALE: 1"=20'

REGAL CONDOMINIUM

BLOCK NUMBER	LOT NUMBER	QUALIFIER	UNIT NUMBER	FLOOR	SQ. FT.
125.01	3.01, 4.01, 5	C0329	A	1ST/2ND	1,998
		C0331	B	1ST/2ND	1,998

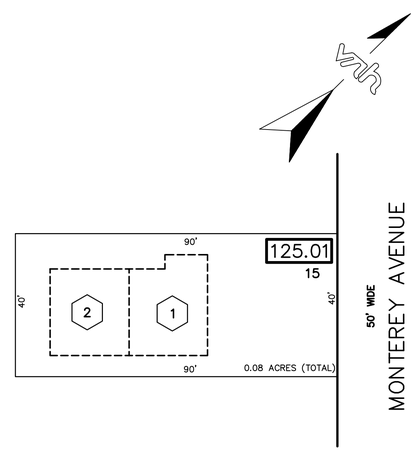

SCALE: 1"=20'

MONTEREY BEACH CONDOMINIUM

BLOCK NUMBER	LOT NUMBER	QUALIFIER	UNIT NUMBER	SQ. FT.
125.01	15	C3021	302A	1,580
		C3022	302B	1,600

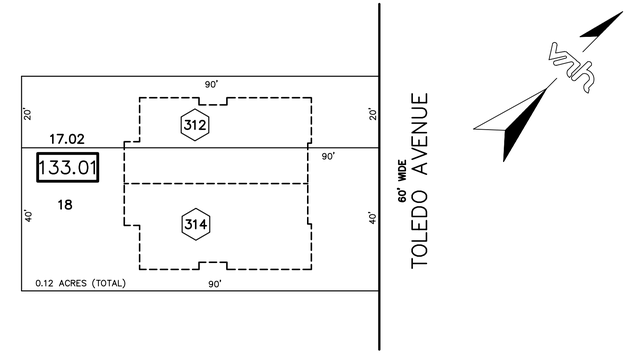

SCALE: 1"=20'

TOLEDO AVENUE CONDOMINIUM

BLOCK NUMBER	LOT NUMBER	QUALIFIER	UNIT NUMBER	FLOOR	SQ. FT.
133.01	17.02,18	C0312	312	1ST/2ND	2,110
		C0314	314	1ST/2ND	2,110

THIS TAX MAP HAS BEEN DRAWN USING COMPUTER AIDED DRAFTING/ DESIGN (CAD/D) AND COORDINATE GEOMETRY (COGO)

LEGEND

(2) = QUALIFIER C0002

REVISIONS		
DATE	NAME	NO.

TAX MAP
BOROUGH OF WILDWOOD CREST
CAPE MAY COUNTY, NEW JERSEY

SCALE: AS SHOWN DATE: FEBRUARY 2007

LEWIS H. CONLEY JR.
NEW JERSEY LICENSED LAND SURVEYOR NO. 21212
van note–harvey associates, p.c.
CONSULTING ENGINEERS, PLANNERS, LAND SURVEYORS
211 N. MAIN STREET CAPE MAY COURT HOUSE, N.J. 08210

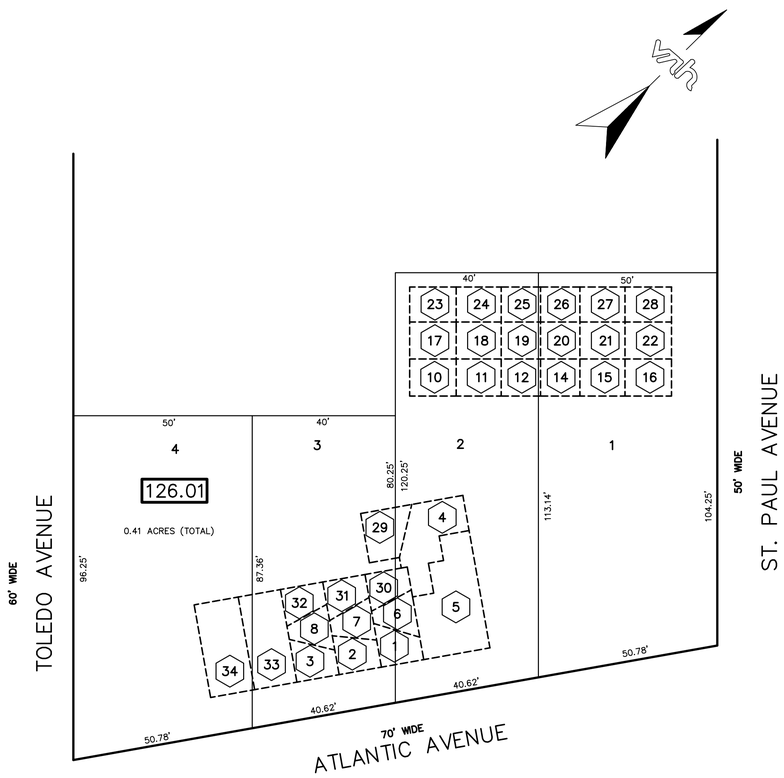

SCALE: 1"=20'

TOWNHOUSE CONDOMINIUM

BLOCK NUMBER	LOT NUMBER	QUALIFIER	UNIT NUMBER	FLOOR	SQ. FT.
126.01	1, 2, 3, 4	C0001	1	1ST	280
		C0002	2	1ST	280
		C0003	3	1ST	280
		C0004	4	1ST	375
		C0005	5	2ND	1,060
		C0006	6	2ND	280
		C0007	7	2ND	280
		C0008	8	2ND	280
		C0010	10	1ST	220
		C0011	11	1ST	350
126.01	1, 2, 3, 4	C0012	12	1ST	350
		C0014	14	1ST	350
		C0015	15	1ST	350
		C0016	16	1ST	335
		C0017	17	2ND	335
		C0018	18	2ND	350
		C0019	19	2ND	350
		C0020	20	2ND	350
		C0021	21	2ND	350
		C0022	22	2ND	350
126.01	1, 2, 3, 4	C0023	23	3RD	350
		C0024	24	3RD	350
		C0025	25	3RD	350
		C0026	26	3RD	350
		C0027	27	3RD	350
		C0028	28	3RD	350
		C0029	29	3RD	380
		C0030	30	3RD	300
		C0031	31	3RD	300
		C0032	32	3RD	300
126.01	1, 2, 3, 4	C0033	33	3RD	300
		C0034	34	3RD	300

THIS TAX MAP HAS BEEN DRAWN USING COMPUTER AIDED DRAFTING/ DESIGN (CAD/D) AND COORDINATE GEOMETRY (COGO)

LEGEND

(2) = QUALIFIER C0002

REVISIONS		
DATE	NAME	NO.

TAX MAP
BOROUGH OF WILDWOOD CREST
CAPE MAY COUNTY, NEW JERSEY

SCALE: AS SHOWN DATE: FEBRUARY 2007

LEWIS H. CONLEY JR.
NEW JERSEY LICENSED LAND SURVEYOR NO. 21212
van note–harvey associates, p.c.
CONSULTING ENGINEERS, PLANNERS, LAND SURVEYORS
211 N. MAIN STREET CAPE MAY COURT HOUSE, N.J. 08210

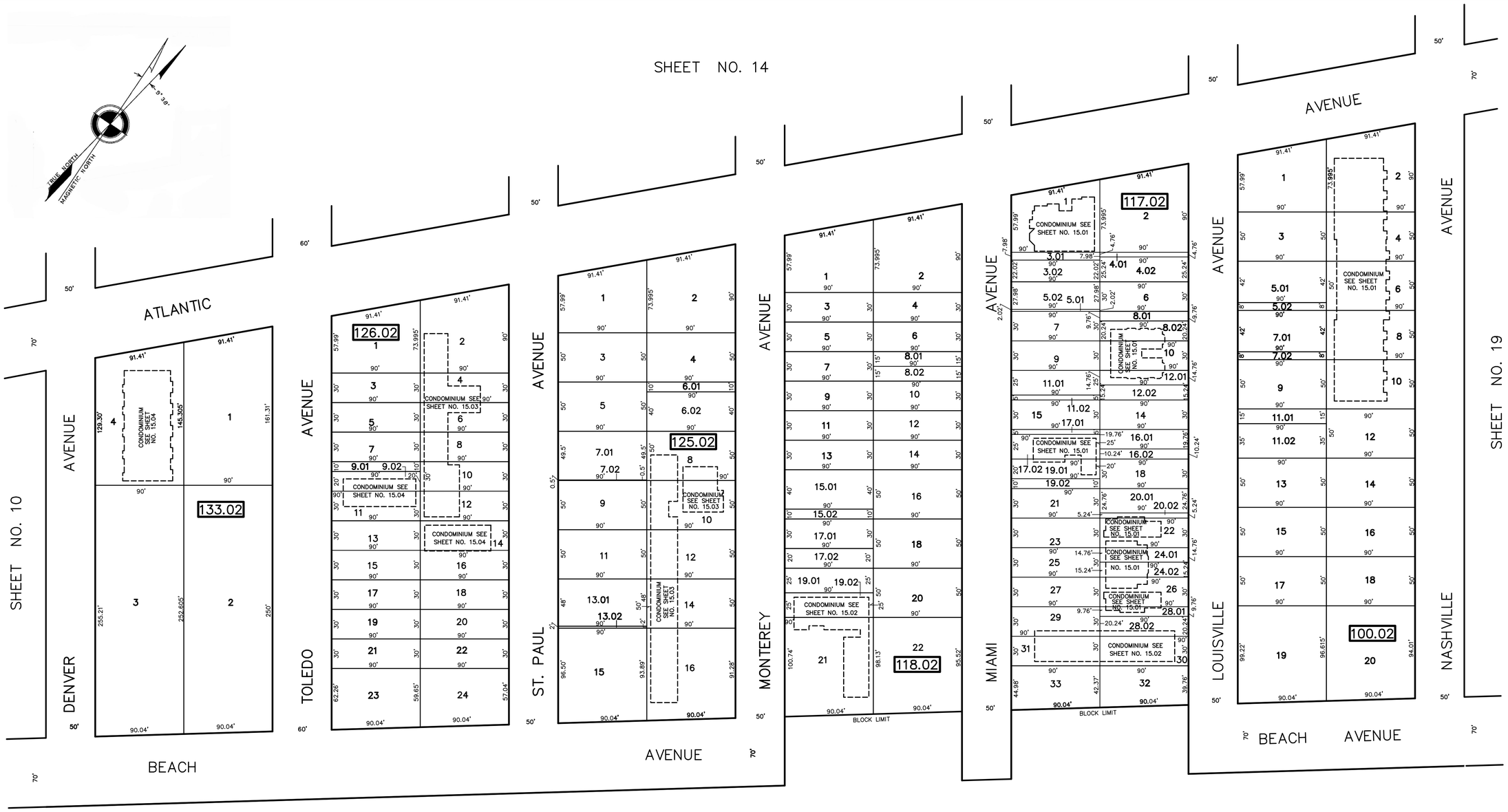



TAX MAP
BOROUGH OF WILDWOOD CREST
CAPE MAY COUNTY, NEW JERSEY

SCALE: 1" = 50' DECEMBER 1970

C. B. MIDDLETON BOROUGH ENGINEER
WILDWOOD NEW JERSEY

REVISED:	12-31-73	BY E.L.P. ENG. CO. 4-5-79	FEB. 1981	FEB 25 1988	1-17-89	1/15/90
	2-14-95	02-2007				

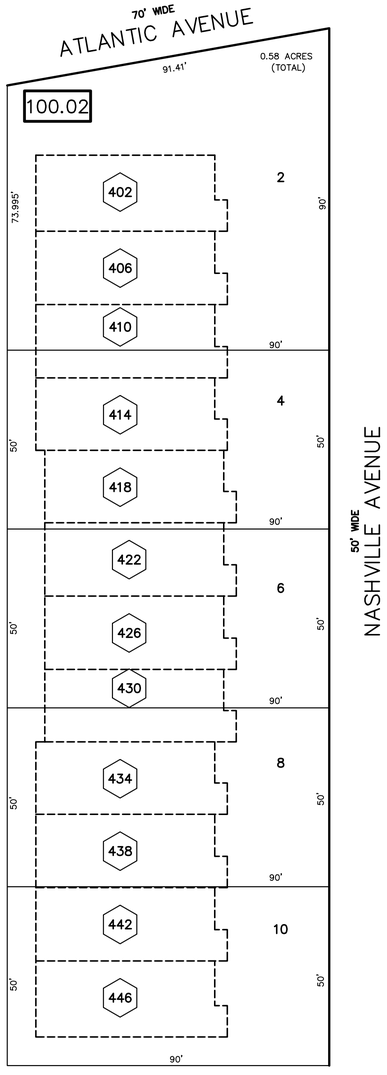

SCALE: 1"=20'

PELICAN LANDING CONDOMINIUM

BLOCK NUMBER	LOT NUMBER	QUALIFIER	UNIT NUMBER	FLOOR	SQ. FT.
100.02	2, 4, 6, 8, 10	C0402	402	1ST/2ND/3RD	2,108
		C0406	406	1ST/2ND/3RD	2,704
		C0410	410	1ST/2ND/3RD	2,704
		C0414	414	1ST/2ND/3RD	2,704
		C0418	418	1ST/2ND/3RD	2,704
		C0422	422	1ST/2ND/3RD	2,704
		C0426	426	1ST/2ND/3RD	2,704
		C0430	430	1ST/2ND/3RD	2,704
		C0434	434	1ST/2ND/3RD	2,704
		C0438	438	1ST/2ND/3RD	2,704
		C0442	442	1ST/2ND/3RD	2,704
		C0446	446	1ST/2ND/3RD	2,736

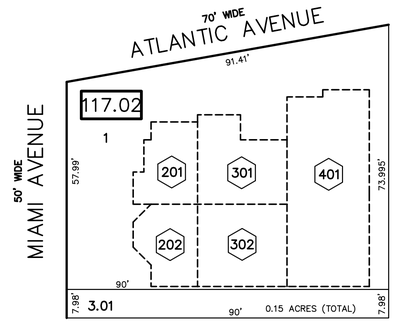

SCALE: 1"=20'

401 EAST MIAMI AVENUE CONDOMINIUM

BLOCK NUMBER	LOT NUMBER	QUALIFIER	UNIT NUMBER	FLOOR	SQ. FT.
117.02	1, 3.01	C0201	201	1ST	1,381
		C0202	202	1ST	1,493
		C0301	301	2ND	1,381
		C0302	302	2ND	1,493
		C0401	401	3RD	2,097

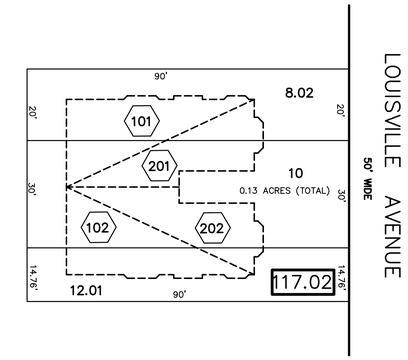

SCALE: 1"=20'

408 EAST LOUISVILLE AVENUE CONDOMINIUM

BLOCK NUMBER	LOT NUMBER	QUALIFIER	UNIT NUMBER	FLOOR	SQ. FT.
117.02	8.02, 10, 12.01	C0101	101	1ST	1,150
		C0102	102	1ST	1,150
		C0201	201	2ND	1,150
		C0202	202	2ND	1,150

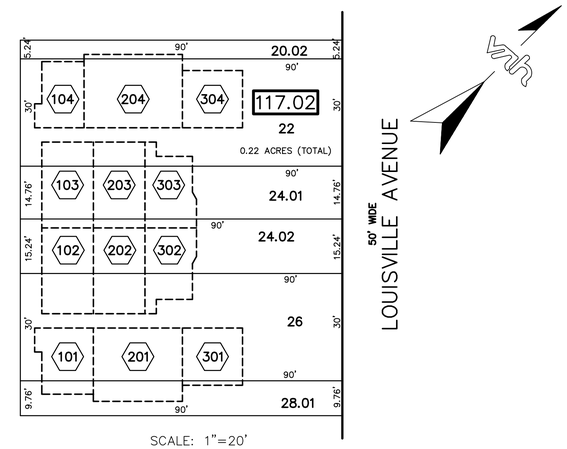

SCALE: 1"=20'

WYNDMERE CONDOMINIUM

BLOCK NUMBER	LOT NUMBER	QUALIFIER	UNIT NUMBER	FLOOR	SQ. FT.
117.02	20.02, 22, 24.01 24.02, 26, 28.01	C0101	101	1ST	1,000
		C0102	102	1ST	1,022
		C0103	103	1ST	1,022
		C0104	104	1ST	1,000
		C0201	201	2ND	1,112
		C0202	202	2ND	1,012
		C0203	203	2ND	1,012
		C0204	204	2ND	1,112
		C0301	301	3RD/4TH	1,112
		C0302	302	3RD	1,012
		C0303	303	3RD	1,012
		C0304	304	3RD/4TH	1,112

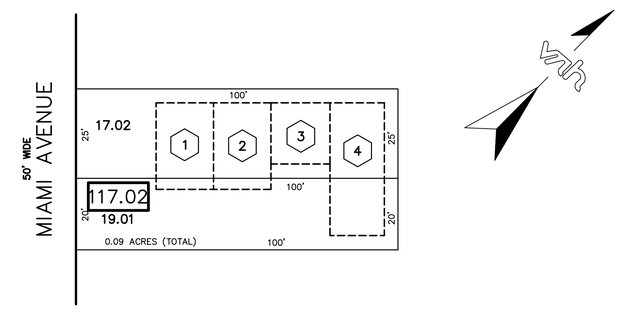

SCALE: 1"=20'

419 EAST MIAMI AVENUE CONDOMINIUM

BLOCK NUMBER	LOT NUMBER	QUALIFIER	UNIT NUMBER	FLOOR	SQ. FT.
117.02	17.02, 19.01	C0001	1	1ST	921
		C0002	2	2ND	921
		C0003	3	1ST	691
		C0004	4	2ND	691

THIS TAX MAP HAS BEEN DRAWN USING COMPUTER AIDED DRAFTING/ DESIGN (CAD/D) AND COORDINATE GEOMETRY (COGO)

LEGEND

(2) = QUALIFIER C0002

REVISIONS		
DATE	NAME	NO.

TAX MAP
BOROUGH OF WILDWOOD CREST
CAPE MAY COUNTY, NEW JERSEY

SCALE: AS SHOWN DATE: FEBRUARY 2007

LEWIS H. CONLEY JR.
NEW JERSEY LICENSED LAND SURVEYOR NO. 21212
van note–harvey associates, p.c.
CONSULTING ENGINEERS, PLANNERS, LAND SURVEYORS
211 N. MAIN STREET CAPE MAY COURT HOUSE, N.J. 08210

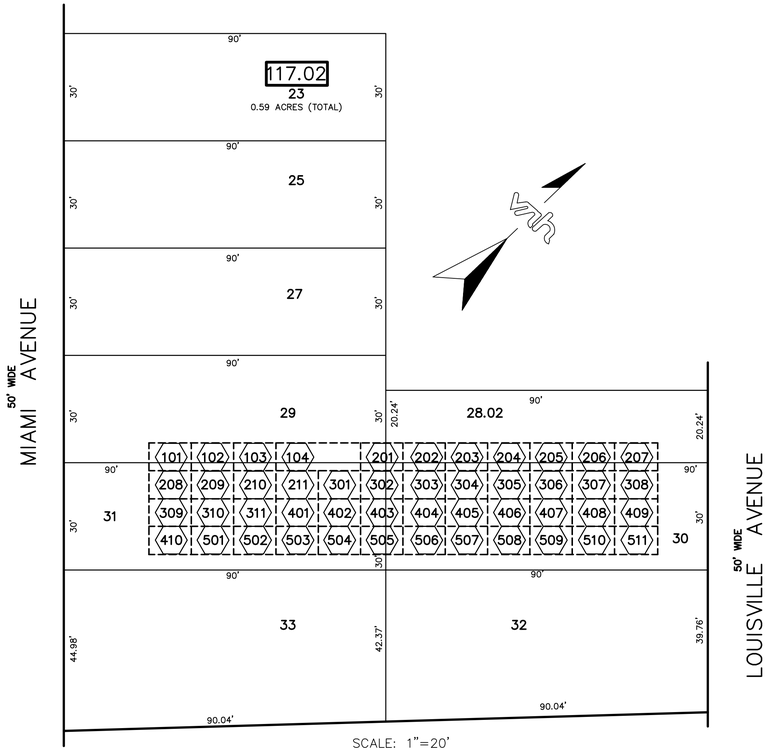

SCALE: 1"=20'

MADRID CONDOMINIUMS

BLOCK NUMBER	LOT NUMBER	QUALIFIER	UNIT NUMBER	FLOOR	SQ. FT.
117.02	23,25,27,28.02 29,30,31,32,33	C0101	101	1ST	357
		C0102	102	1ST	657
		C0103	103	1ST	681
		C0104	104	1ST	875
		C0201	201	2ND	357
		C0202	202	2ND	357
		C0203	203	2ND	357
		C0204	204	2ND	357
		C0205	205	2ND	357
		C0206	206	2ND	357
		C0207	207	2ND	657
		C0208	208	2ND	357
		C0209	209	2ND	357
		C0210	210	2ND	357
		C0211	211	2ND	357
		C0301	301	3RD	357
		C0302	302	3RD	357
		C0303	303	3RD	357
		C0304	304	3RD	357
		C0305	305	3RD	357
		C0306	306	3RD	357
		C0307	307	3RD	657
		C0308	308	3RD	357
		C0309	309	3RD	357
		C0310	310	3RD	357
		C0311	311	3RD	357

BLOCK NUMBER	LOT NUMBER	QUALIFIER	UNIT NUMBER	FLOOR	SQ. FT.
117.02	23,25,27,28.02 29,30,31,32,33	C0401	401	4TH	357
		C0402	402	4TH	357
		C0403	403	4TH	357
		C0404	404	4TH	357
		C0405	405	4TH	454
		C0406	406	4TH	657
		C0407	407	4TH	357
		C0408	408	4TH	357
		C0409	409	4TH	357
		C0410	410	4TH	357
		C0501	501	5TH	357
		C0502	502	5TH	357
		C0503	503	5TH	357
		C0504	504	5TH	357
		C0505	505	5TH	357
		C0506	506	5TH	357
		C0507	507	5TH	657
		C0508	508	5TH	357
		C0509	509	5TH	357
		C0510	510	5TH	357
		C0511	511	5TH	357

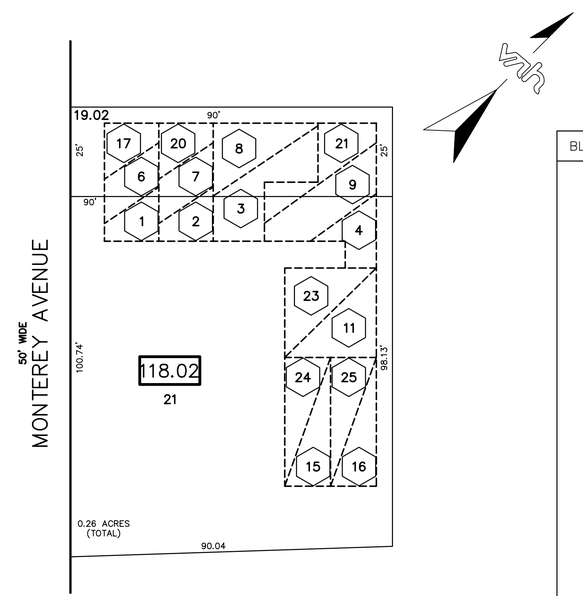

SCALE: 1"=20'

SUMMER PLACE I CONDOMINIUM

BLOCK NUMBER	LOT NUMBER	QUALIFIER	UNIT NUMBER	FLOOR	SQ. FT.
118.02	19.02, 21	C0001	1	1ST	405
		C0002	2	1ST	405
		C0003	3	1ST	630
		C0004	4	1ST	650
		C0006	6	2ND	405
		C0007	7	2ND	405
		C0008	8	2ND	630
		C0009	9	2ND	650
		C0011	11	2ND	550
		C0015	15	2ND	435
		C0016	16	2ND	435
		C0017	17	3RD	550
		C0020	20	3RD	435
		C0021	21	3RD	435
		C0023	23	3RD	650
		C0024	24	3RD	670
		C0025	25	3RD	780

LEGEND

(2) = QUALIFIER C0002

REVISIONS		
DATE	NAME	NO.

THIS TAX MAP HAS BEEN DRAWN USING COMPUTER AIDED DRAFTING/ DESIGN (CAD/D) AND COORDINATE GEOMETRY (COGO)

TAX MAP
BOROUGH OF WILDWOOD CREST
CAPE MAY COUNTY, NEW JERSEY

SCALE: AS SHOWN DATE: FEBRUARY 2007

LEWIS H. CONLEY JR.

NEW JERSEY LICENSED LAND SURVEYOR NO. 21212

van note–harvey associates, p.c.

CONSULTING ENGINEERS, PLANNERS, LAND SURVEYORS
211 N. MAIN STREET CAPE MAY COURT HOUSE, N.J. 08210

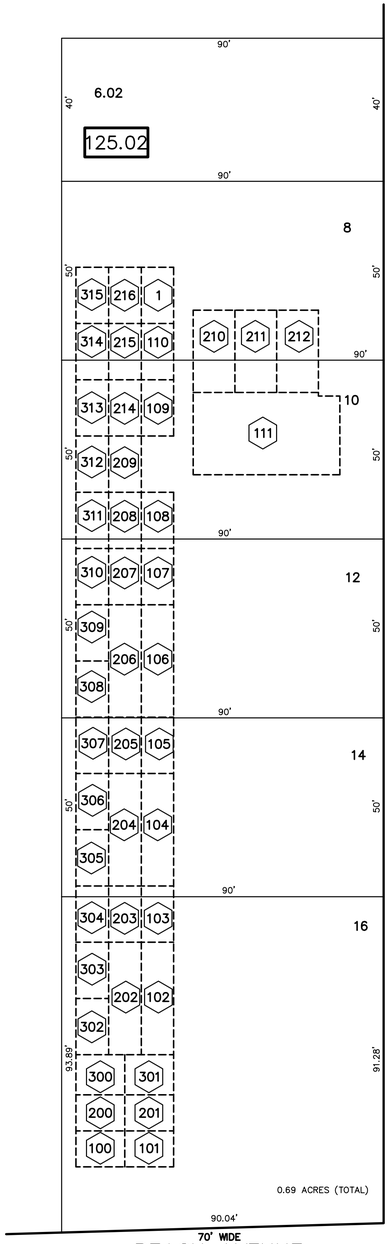

SCALE: 1"=20'

MONTEREY CONDOMINIUM

BLOCK NUMBER	LOT NUMBER	QUALIFIER	UNIT NUMBER	FLOOR	SQ. FT.
125.02	6.02, 8, 10 12, 14, 16	C0100	100	1ST	400
		C0101	101	1ST	400
		C0102	102	1ST	580
		C0103	103	1ST	580
		C0104	104	1ST	580
		C0105	105	1ST	580
		C0106	106	1ST	580
		C0107	107	1ST	580
		C0108	108	1ST	390
		C0109	109	1ST	390
		C0110	110	1ST	390
		C0111	111	1ST	1,231
		C0200	200	2ND	400
		C0201	201	2ND	400
		C0202	202	2ND	580
		C0203	203	2ND	580
		C0204	204	2ND	580
		C0205	205	2ND	580
		C0206	206	2ND	580
		C0207	207	2ND	580
		C0208	208	2ND	390
		C0209	209	2ND	390
		C0210	210	2ND	460
		C0211	211	2ND	475
		C0212	212	2ND	475
		C0214	214	2ND	390
		C0215	215	2ND	390
		C0216	216	2ND	390
		C0300	300	3RD	400
		C0301	301	3RD	400
		C0302	302	3RD	390
		C0303	303	3RD	390
		C0304	304	3RD	390
		C0305	305	3RD	390
		C0306	306	3RD	390
		C0307	307	3RD	390
		C0308	308	3RD	390
		C0309	309	3RD	390
		C0310	310	3RD	390
		C0311	311	3RD	390
		C0312	312	3RD	390
		C0314	314	3RD	390
		C0315	315	3RD	390
		C0001	1	3RD	525

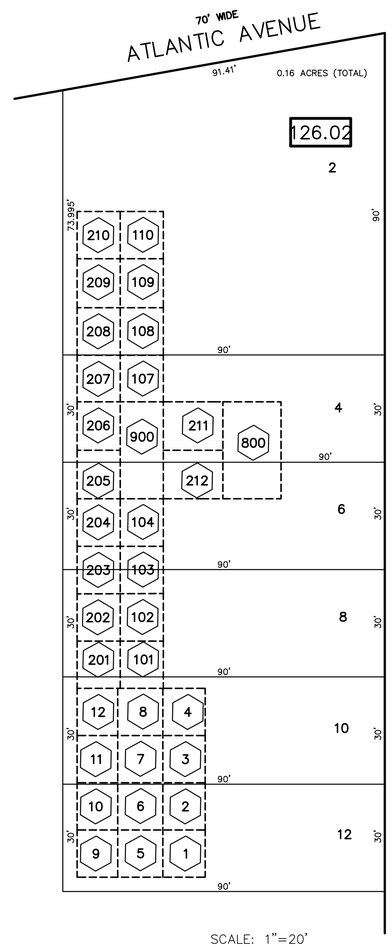

SCALE: 1"=20'

CARRIAGE STOP CONDOMINIUM

BLOCK NUMBER	LOT NUMBER	QUALIFIER	UNIT NUMBER	FLOOR	SQ. FT.
126.02	2, 4, 6, 8, 10, 12	C0001	1	1ST	298
		C0002	2	1ST	461
		C0003	3	1ST	460
		C0004	4	1ST	459
		C0005	5	2ND	460
		C0006	6	2ND	460
		C0007	7	2ND	462
		C0008	8	2ND	459
		C0009	9	3RD	461
		C00010	10	3RD	460
126.02	2, 4, 6, 8, 10, 12	C0011	11	3RD	461
		C0012	12	3RD	460
		C0101	101	1ST	311
		C0102	102	1ST	315
		C0103	103	1ST	314
		C0104	104	1ST	311
		C0107	107	1ST	258
		C0108	108	1ST	316
		C0109	109	1ST	314
		C00110	110	1ST	311
126.02	2, 4, 6, 8, 10, 12	C0201	201	2ND	311
		C0202	202	2ND	315
		C0203	203	2ND	314
		C0204	204	2ND	314
		C0205	205	2ND	313
		C0206	206	2ND	318
		C0207	207	2ND	315
		C0208	208	2ND	315
		C0209	209	2ND	315
		C0210	210	2ND	314
126.02	2, 4, 6, 8, 10, 12	C0211	211	2ND	295
		C0212	212	2ND	294
		C0800	C	1ST	481
		C0900	M	1ST	841

LEGEND

(2) = QUALIFIER C0002

REVISIONS		
DATE	NAME	NO.

THIS TAX MAP HAS BEEN DRAWN USING COMPUTER AIDED DRAFTING/ DESIGN (CAD/D) AND COORDINATE GEOMETRY (COGO)

TAX MAP
BOROUGH OF WILDWOOD CREST
CAPE MAY COUNTY, NEW JERSEY

SCALE: AS SHOWN DATE: FEBRUARY 2007

LEWIS H. CONLEY JR.
NEW JERSEY LICENSED LAND SURVEYOR NO. 21212
van note–harvey associates, p.c.
CONSULTING ENGINEERS, PLANNERS, LAND SURVEYORS
211 N. MAIN STREET CAPE MAY COURT HOUSE, N.J. 08210

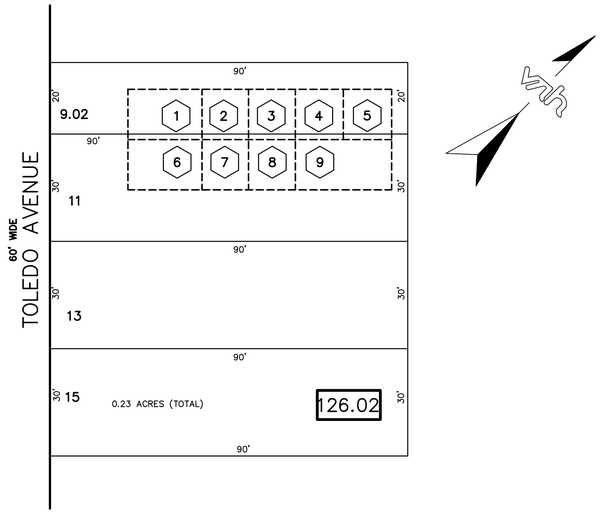

SCALE: 1"=20'

THE CAMEO CONDOMINIUM

BLOCK NUMBER	LOT NUMBER	QUALIFIER	UNIT NUMBER	FLOOR	SQ. FT.
126.02	9.02, 11, 13, 15	C0001	1	1ST	588
		C0002	2	1ST	364
		C0003	3	1ST	364
		C0004	4	1ST	364
		C0005	5	1ST	364
		C0006	6	2ND	588
		C0007	7	2ND	364
		C0008	8	2ND	364
		C0009	9	2ND	756

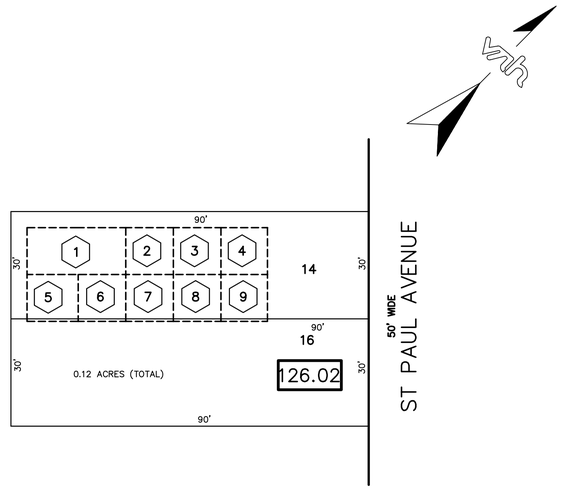

SCALE: 1"=20'

412 EAST ST PAUL AVENUE CONDOMINIUM

BLOCK NUMBER	LOT NUMBER	QUALIFIER	UNIT NUMBER	FLOOR	SQ. FT.
126.02	14, 16	C0001	1	1ST	676
		C0002	2	1ST	338
		C0003	3	1ST	338
		C0004	4	1ST	338
		C0005	5	2ND	338
		C0006	6	2ND	338
		C0007	7	2ND	338
		C0008	8	2ND	338
		C0009	9	2ND	338

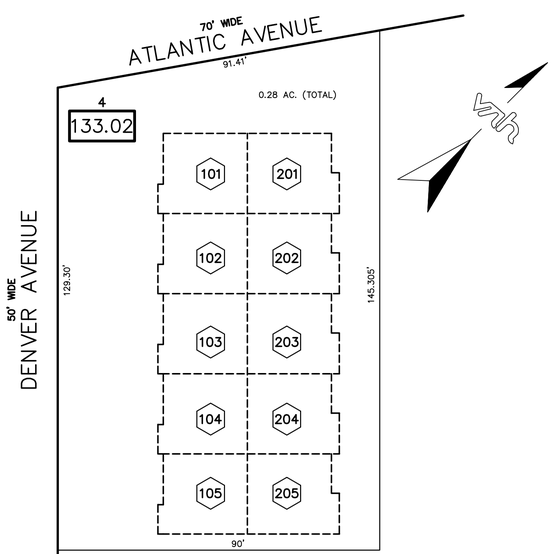

SCALE: 1"=20'

SUN CHASE CONDOMINIUM

BLOCK NUMBER	LOT NUMBER	QUALIFIER	UNIT NUMBER	FLOOR	SQ. FT.
133.02	4	C0101	101	1ST	1,305
		C0102	102	1ST	1,305
		C0103	103	1ST	1,305
		C0104	104	1ST	1,305
		C0105	105	1ST	1,305
		C0201	201	2ND	1,405
		C0202	202	2ND	1,405
		C0203	203	2ND	1,405
		C0204	204	2ND	1,405
		C0205	205	2ND	1,405

LEGEND

(2) = QUALIFIER C0002

REVISIONS		
DATE	NAME	NO.

THIS TAX MAP HAS BEEN DRAWN USING COMPUTER AIDED DRAFTING/ DESIGN (CAD/D) AND COORDINATE GEOMETRY (COGO)

TAX MAP
BOROUGH OF WILDWOOD CREST
CAPE MAY COUNTY, NEW JERSEY

SCALE: AS SHOWN DATE: FEBRUARY 2007

LEWIS H. CONLEY JR.
NEW JERSEY LICENSED LAND SURVEYOR NO. 21212
van note–harvey associates, p.c.
CONSULTING ENGINEERS, PLANNERS, LAND SURVEYORS
211 N. MAIN STREET CAPE MAY COURT HOUSE, N.J. 08210

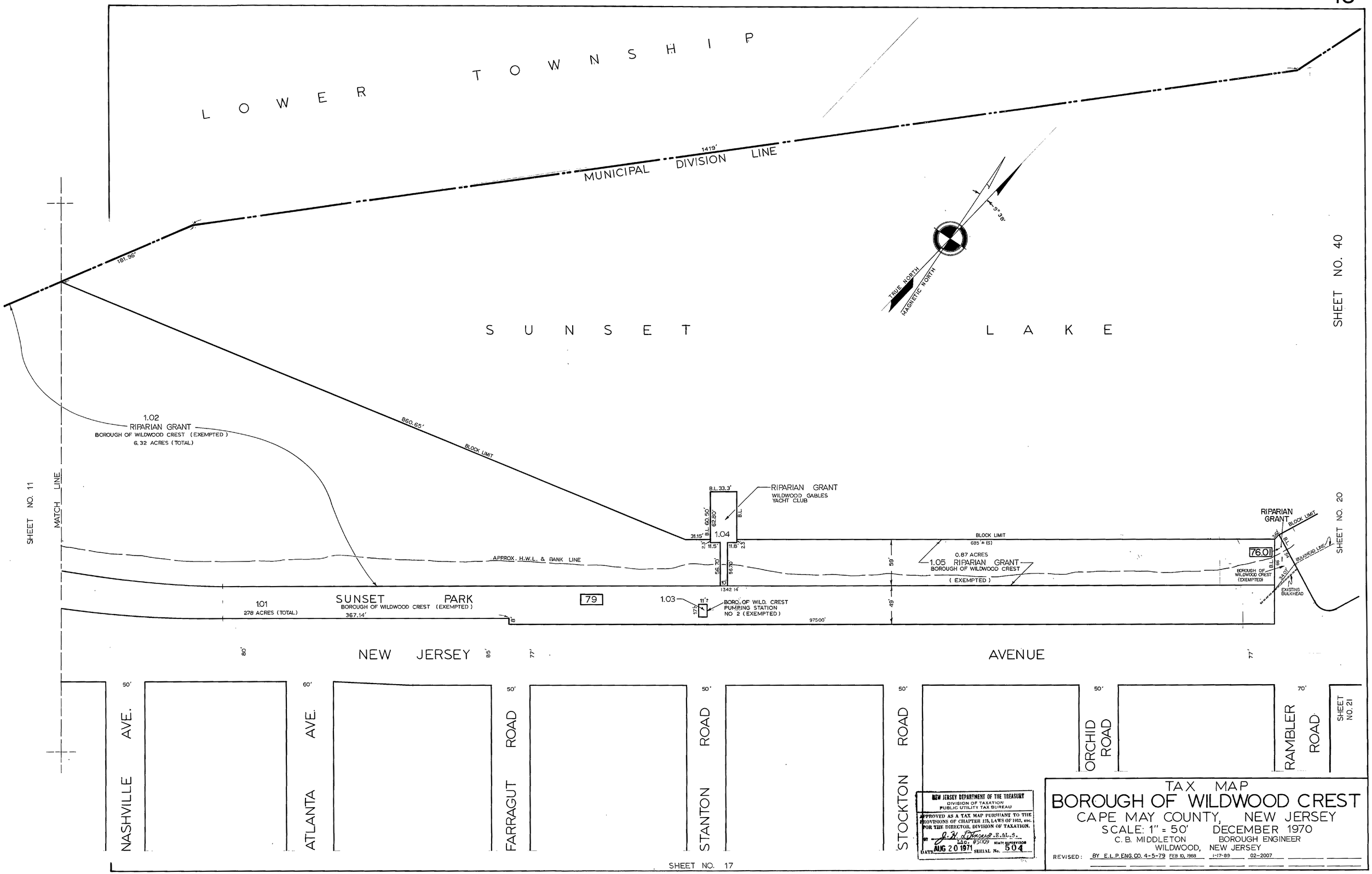

NEW JERSEY DEPARTMENT OF THE TREASURY
DIVISION OF TAXATION
PUBLIC UTILITY TAX BUREAU
APPROVED AS A TAX MAP PURSUANT TO THE PROVISIONS OF CHAPTER 175, LAWS OF 1913, ETC. FOR THE DIRECTOR, DIVISION OF TAXATION.
BY J. H. D'Amore, S.&L.S. Lic. #5009 STATE SUPERVISOR
DATE AUG 20 1971 SERIAL No. 504

TAX MAP
BOROUGH OF WILDWOOD CREST
CAPE MAY COUNTY, NEW JERSEY
SCALE: 1" = 50' DECEMBER 1970
C. B. MIDDLETON BOROUGH ENGINEER
WILDWOOD, NEW JERSEY
REVISED: BY E.L.P. ENG. CO. 4-5-79 FEB 10, 1988 1-17-89 02-2007

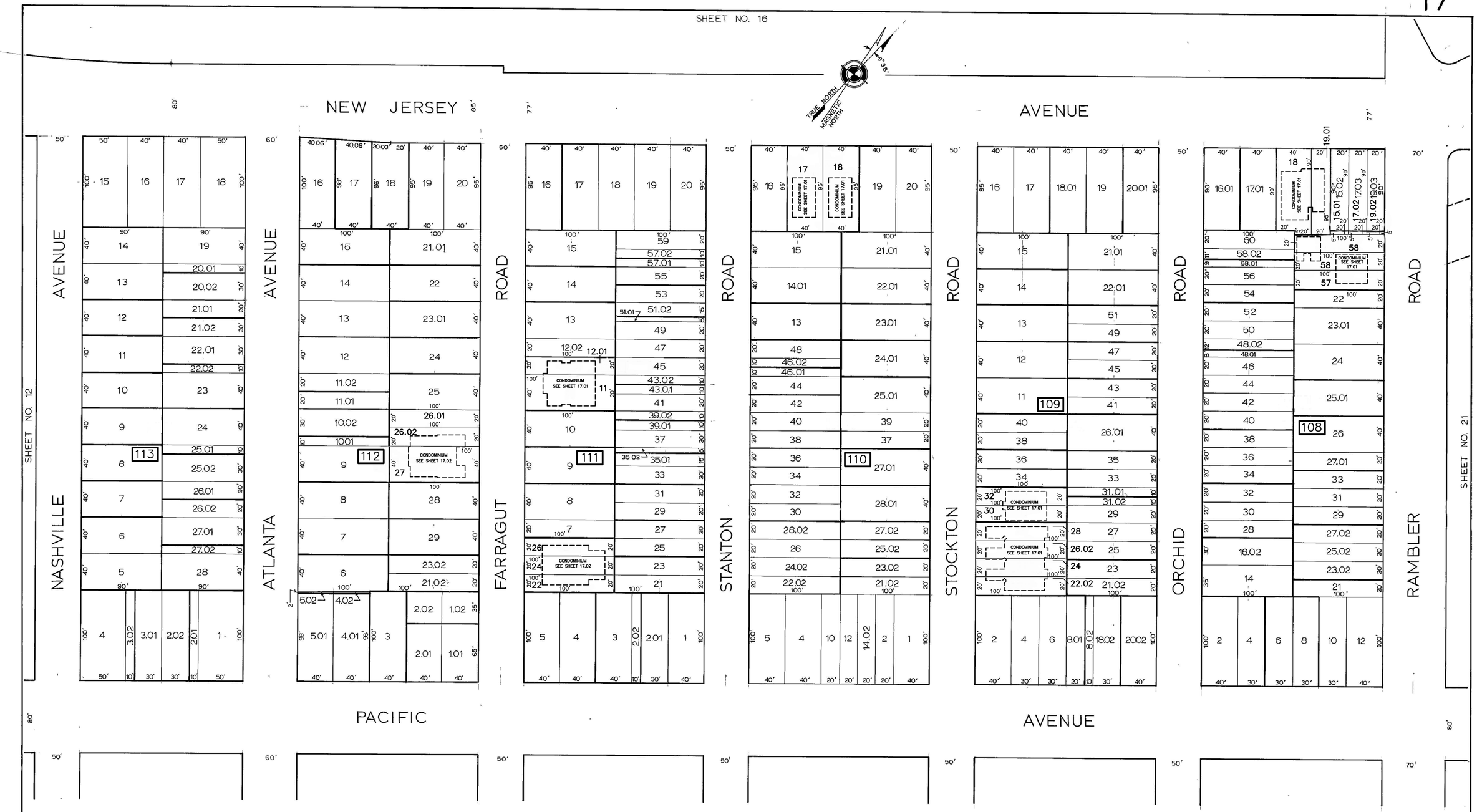

NEW JERSEY DEPARTMENT OF THE TREASURY
DIVISION OF TAXATION
PUBLIC UTILITY TAX BUREAU

APPROVED AS A TAX MAP PURSUANT TO THE PROVISIONS OF CHAPTER 175, LAWS OF 1913, ETC. FOR THE DIRECTOR, DIVISION OF TAXATION.

BY J. H. Lothrop, E.&L.S. Lic. No. 5006 STATE SUPERVISOR

DATE AUG 20 1971 SERIAL No. 504

TAX MAP
BOROUGH OF WILDWOOD CREST
CAPE MAY COUNTY, NEW JERSEY

SCALE: 1" = 50' DECEMBER 1970

C. B. MIDDLETON BOROUGH ENGINEER
WILDWOOD NEW JERSEY

REVISED: 12-31-73 FEB 10, 1988 1-17-89 1/15/90 2/14/95 02-2007

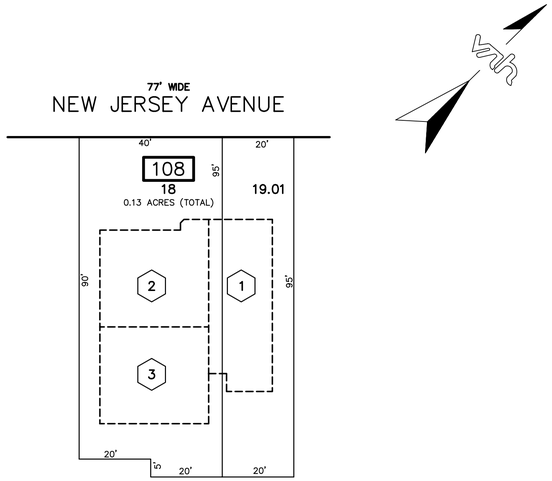

SCALE: 1"=20'

THE VIEW ON SUNSET CONDOMINIUM

BLOCK NUMBER	LOT NUMBER	QUALIFIER	UNIT NUMBER	FLOOR	SQ. FT.
108	18, 19.01	C0001	A	1ST/2ND	1,606
		C0002	B	1ST	1,503
		C0003	C	2ND	1,503

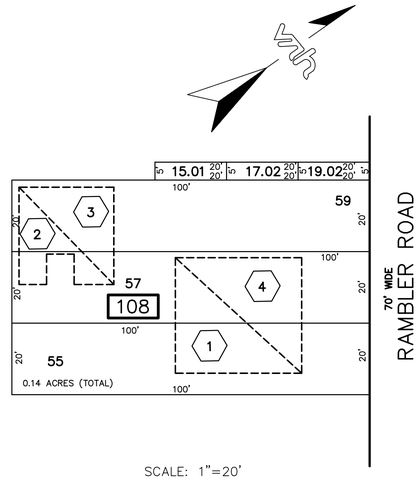

SCALE: 1"=20'

RAMBLER A CONDOMINIUM

BLOCK NUMBER	LOT NUMBER	QUALIFIER	UNIT NUMBER	FLOOR	SQ. FT.
108	15.01, 17.02, 19.02, 55, 57, 59	C0001	A	1ST	1,120
		C0002	B	1ST	601
		C0003	C	2ND	601
		C0004	D	2ND	1,120

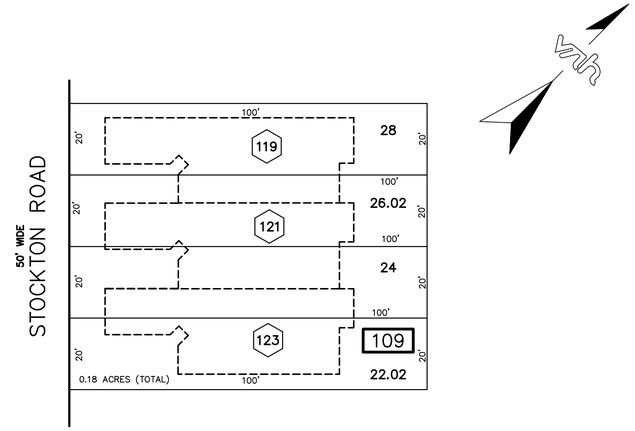

SCALE: 1"=20'

STOCKTON PLAZA CONDOMINIUM

BLOCK NUMBER	LOT NUMBER	QUALIFIER	UNIT NUMBER	FLOOR	SQ. FT.
109	22.02, 24, 26.02, 28	C0119	119	1ST/2ND	1,955
		C0121	121	1ST/2ND	1,955
		C0123	123	1ST/2ND	1,955

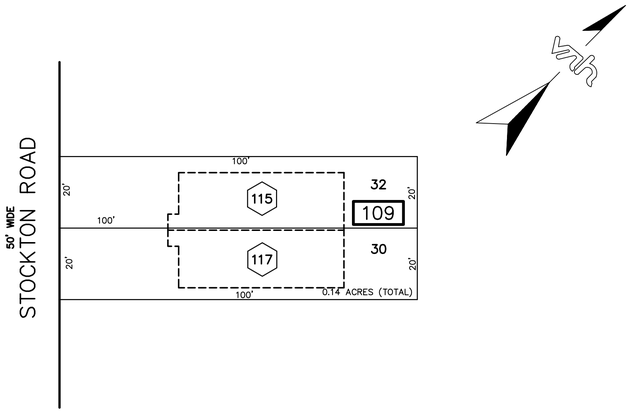

SCALE: 1"=20'

SUNSET LAKE CONDOMINIUM

BLOCK NUMBER	LOT NUMBER	QUALIFIER	UNIT NUMBER	FLOOR	SQ. FT.
109	30 ,32	C0115	115E	1ST/2ND	1,504
		C0117	117E	1ST/2ND	1,504

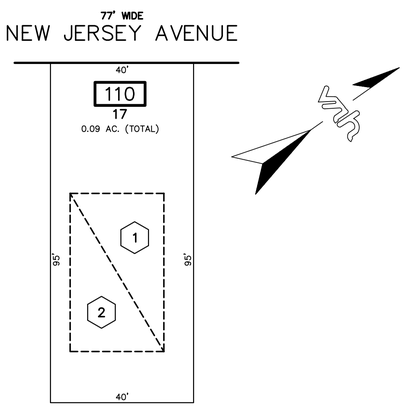

SCALE: 1"=20'

7407 NEW JERSEY AVENUE CONDOMINIUM

BLOCK NUMBER	LOT NUMBER	QUALIFIER	UNIT NUMBER	FLOOR	SQ. FT.
110	17	C0001	1	1ST	1,144
		C0002	2	2ND	1,144

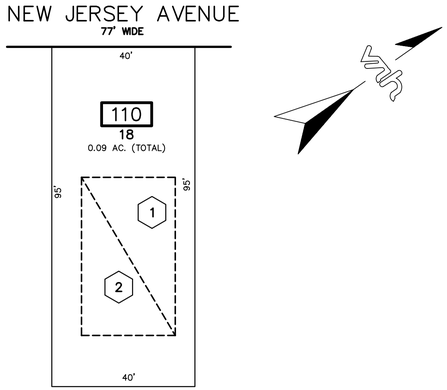

SCALE: 1"=20'

7405 NEW JERSEY AVENUE CONDOMINIUM

BLOCK NUMBER	LOT NUMBER	QUALIFIER	UNIT NUMBER	FLOOR	SQ. FT.
110	18	C0001	1	1ST	1,144
		C0002	2	2ND	1,144

THIS TAX MAP HAS BEEN DRAWN USING COMPUTER AIDED DRAFTING/ DESIGN (CAD/D) AND COORDINATE GEOMETRY (COGO)

LEGEND

(2) = QUALIFIER C0002

REVISIONS		
DATE	NAME	NO.

TAX MAP
BOROUGH OF WILDWOOD CREST
CAPE MAY COUNTY, NEW JERSEY

SCALE: AS SHOWN DATE: FEBRUARY 2007

LEWIS H. CONLEY JR.
NEW JERSEY LICENSED LAND SURVEYOR NO. 21212
van note–harvey associates, p.c.
CONSULTING ENGINEERS, PLANNERS, LAND SURVEYORS
211 N. MAIN STREET CAPE MAY COURT HOUSE, N.J. 08210

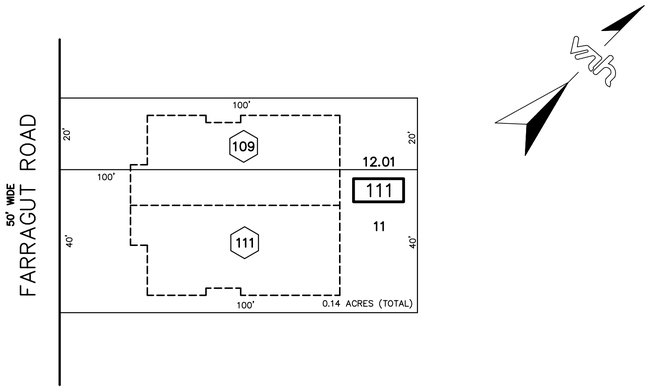

SCALE: 1"=20'

109–111 E. FARRAGUT CONDOMINIUM

BLOCK NUMBER	LOT NUMBER	QUALIFIER	UNIT NUMBER	FLOOR	SQ. FT.
111	11,12.01	C0109	109	1ST/2ND	2,596
		C0111	111	1ST/2ND	2,596

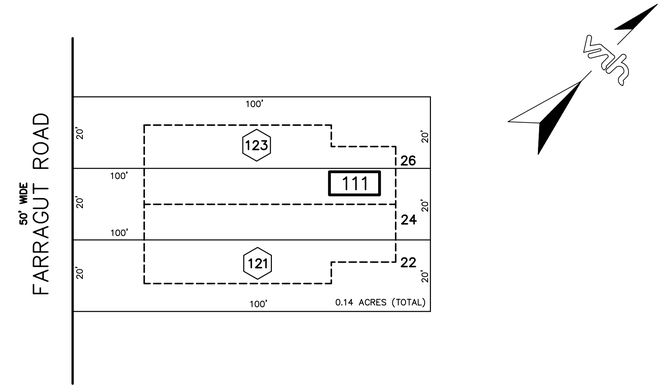

SCALE: 1"=20'

121 & 123 EAST FARRAGUT ROAD CONDOMINIUM

BLOCK NUMBER	LOT NUMBER	QUALIFIER	UNIT NUMBER	FLOOR	SQ. FT.
111	22,24,26	C0121	121	1ST/2ND	3,093
		C0123	123	1ST/2ND	3,093

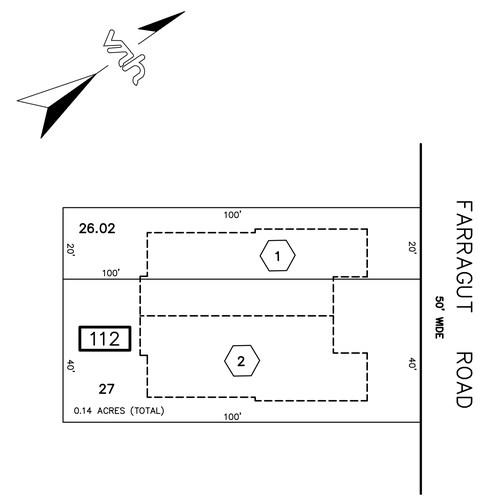

SCALE: 1"=20'

112 EAST FARRAGUT ROAD CONDOMINIUM

BLOCK NUMBER	LOT NUMBER	QUALIFIER	UNIT NUMBER	FLOOR	SQ. FT.
112	26.02, 27	C0001	WEST	1ST/2ND	2,352
		C0002	EAST	1ST/2ND	2,352

LEGEND

(2) = QUALIFIER C0002

REVISIONS		
DATE	NAME	NO.

THIS TAX MAP HAS BEEN DRAWN USING COMPUTER AIDED DRAFTING/ DESIGN (CAD/D) AND COORDINATE GEOMETRY (COGO)

TAX MAP
BOROUGH OF WILDWOOD CREST
CAPE MAY COUNTY, NEW JERSEY

SCALE: AS SHOWN DATE: FEBRUARY 2007

LEWIS H. CONLEY JR.
NEW JERSEY LICENSED LAND SURVEYOR NO. 21212
van note–harvey associates, p.c.
CONSULTING ENGINEERS, PLANNERS, LAND SURVEYORS
211 N. MAIN STREET CAPE MAY COURT HOUSE, N.J. 08210

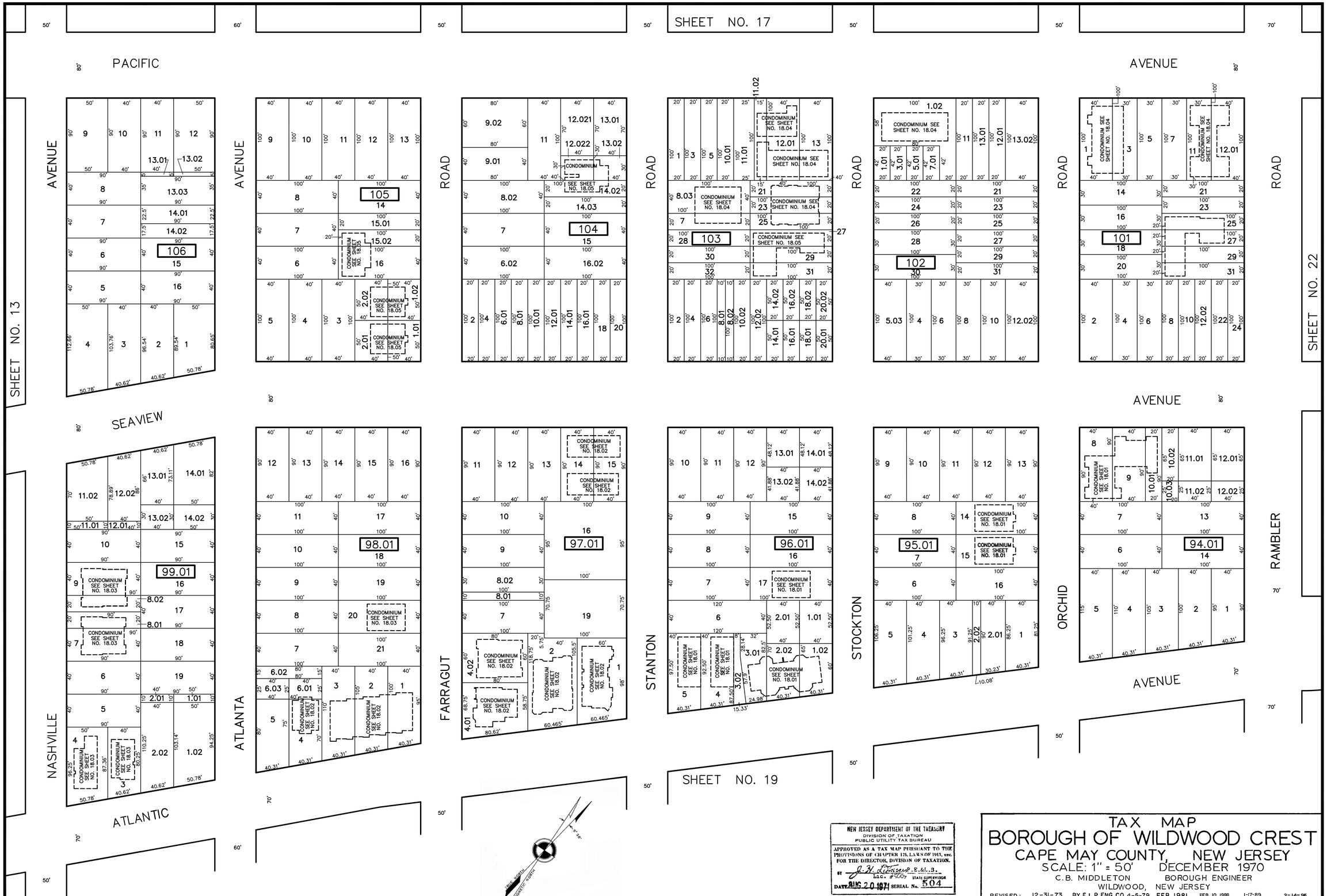

NEW JERSEY DEPARTMENT OF THE TREASURY
DIVISION OF TAXATION
PUBLIC UTILITY TAX BUREAU

APPROVED AS A TAX MAP PURSUANT TO THE PROVISIONS OF CHAPTER 175, LAWS OF 1913, ETC. FOR THE DIRECTOR, DIVISION OF TAXATION.

BY J. H. Litzinger P.E.&L.S. Lic. #5007 STATE SUPERVISOR

DATE AUG 20 1971 SERIAL No. 504

TAX MAP
BOROUGH OF WILDWOOD CREST
CAPE MAY COUNTY, NEW JERSEY

SCALE: 1" = 50' DECEMBER 1970

C.B. MIDDLETON BOROUGH ENGINEER
WILDWOOD, NEW JERSEY

REVISED: 12-31-73 BY E.L.P. ENG. CO. 4-5-79 FEB. 1981 FEB. 10, 1988 1-17-89 2-14-95
1-10-02 02-2007

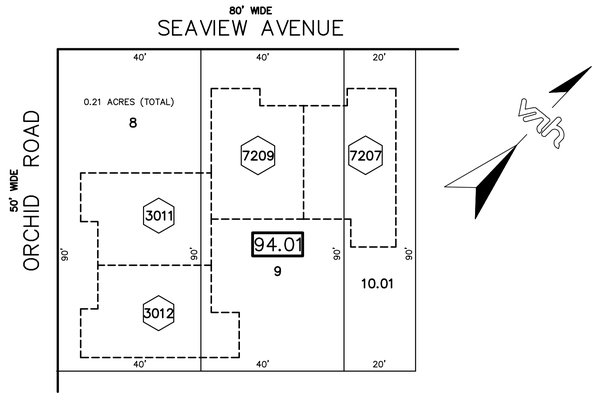

SCALE: 1"=20'

ORCHID CREST CONDOMINIUM

BLOCK NUMBER	LOT NUMBER	QUALIFIER	UNIT NUMBER	FLOOR	SQ. FT.
94.01	8, 9, 10.01	C0001	301A	1ST	876
		C0002	301B	1ST	876
		C7207	7207	1ST	876
		C7209	7209	1ST	876

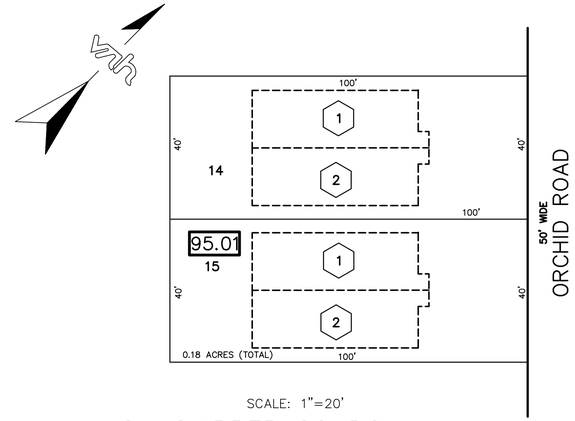

SCALE: 1"=20'

SUNSKIPPER CONDOMINIUM

BLOCK NUMBER	LOT NUMBER	QUALIFIER	UNIT NUMBER	FLOOR	SQ. FT.
95.01	14, 15	C0001	304A	1ST/2ND	1,487
		C0002	304B	1ST/2ND	1,487
		C0001	306A	1ST/2ND	1,487
		C0002	306B	1ST/2ND	1,487

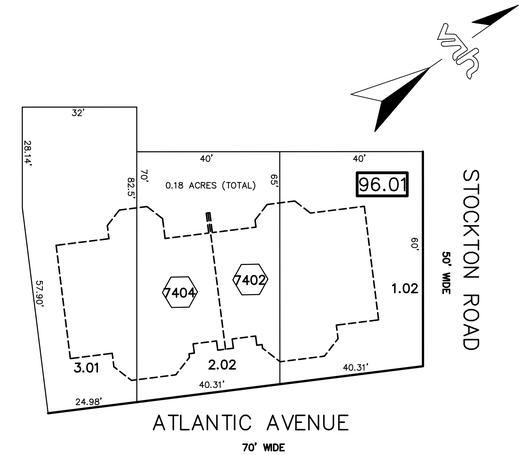

SCALE: 1"=20'

7402–7404 ATLANTIC AVENUE CONDOMINIUM

BLOCK NUMBER	LOT NUMBER	QUALIFIER	UNIT NUMBER	FLOOR	SQ. FT.
96.01	1.02,2.02,3.01	C7402	7402	1ST/2ND	2,754
		C7404	7404	1ST/2ND	2,866

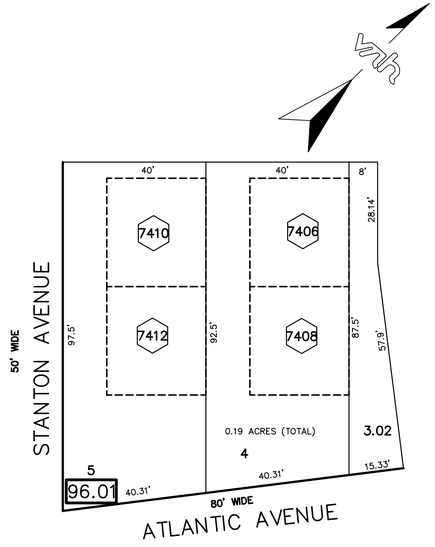

SCALE: 1"=20'

CRESTWOOD CONDOMINIUM

BLOCK NUMBER	LOT NUMBER	QUALIFIER	UNIT NUMBER	FLOOR	SQ. FT.
96.01	3.02, 4, 5	C7406	7406	1ST	868
		C7408	7408	1ST	868
		C7410	7410	1ST	868
		C7412	7412	1ST	868

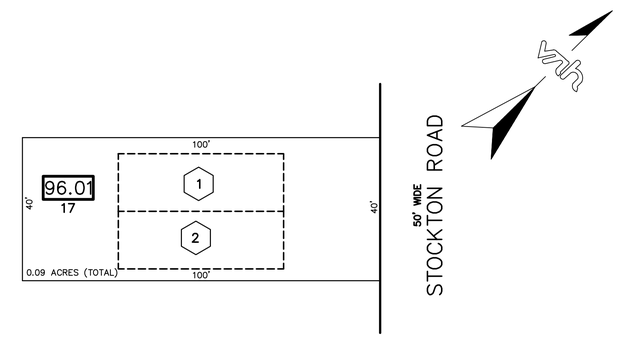

SCALE: 1"=20'

308 STOCKTON ROAD CONDOMINIUM

BLOCK NUMBER	LOT NUMBER	QUALIFIER	UNIT NUMBER	FLOOR	SQ. FT.
96.01	17	C0001	308	1ST/2ND	1,472
		C0002	308A	1ST/2ND	1,472

THIS TAX MAP HAS BEEN DRAWN USING COMPUTER AIDED DRAFTING/ DESIGN (CAD/D) AND COORDINATE GEOMETRY (COGO)

LEGEND

(2) = QUALIFIER C0002

REVISIONS		
DATE	NAME	NO.

TAX MAP
BOROUGH OF WILDWOOD CREST
CAPE MAY COUNTY, NEW JERSEY

SCALE: AS SHOWN DATE: FEBRUARY 2007

LEWIS H. CONLEY JR.

NEW JERSEY LICENSED LAND SURVEYOR NO. 21212

van note–harvey associates, p.c.

CONSULTING ENGINEERS, PLANNERS, LAND SURVEYORS
211 N. MAIN STREET CAPE MAY COURT HOUSE, N.J. 08210

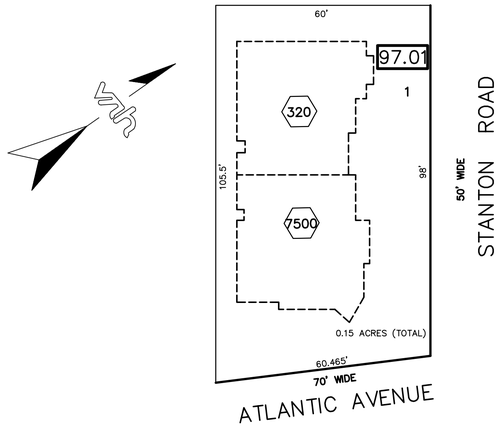

SCALE: 1"=20'

ATLANTIC AND STANTON CONDOMINIUM

BLOCK NUMBER	LOT NUMBER	QUALIFIER	UNIT NUMBER	FLOOR	SQ. FT.
97.01	1	C0320	320	1ST/2ND	2,295
		C7500	7500	1ST/2ND	2,298

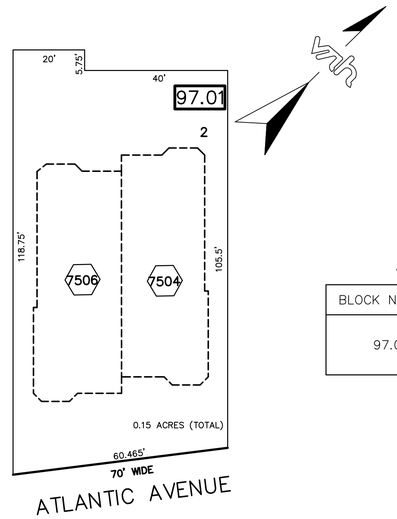

SCALE: 1"=20'

7504–7506 ATLANTIC CONDOMINIUM

BLOCK NUMBER	LOT NUMBER	QUALIFIER	UNIT NUMBER	FLOOR	SQ. FT.
97.01	2	C7504	7504	1ST/2ND	2,716
		C7506	7506	1ST/2ND	2,716

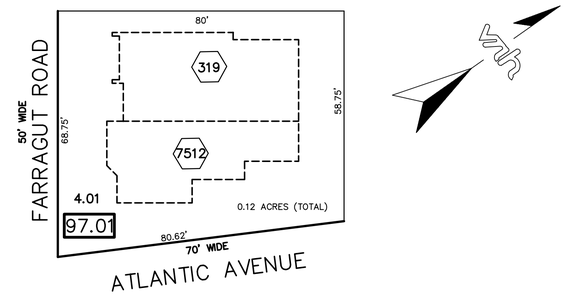

SCALE: 1"=20'

ATLANTIC & FARRAGUT CONDOMINIUM

BLOCK NUMBER	LOT NUMBER	QUALIFIER	UNIT NUMBER	FLOOR	SQ. FT.
97.01	4.01	C0319	319	1ST/2ND	1,939
		C7512	7512	1ST/2ND	2,161

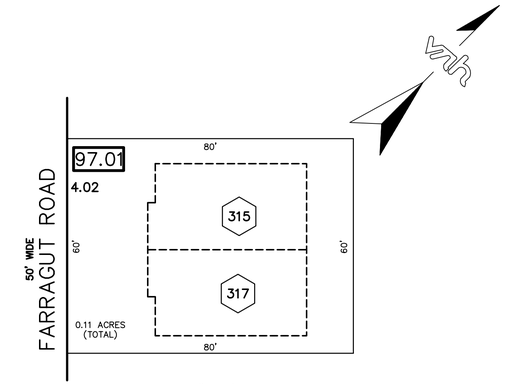

SCALE: 1"=20'

315–317 EAST FARRAGUT CONDOMINIUM

BLOCK NUMBER	LOT NUMBER	QUALIFIER	UNIT NUMBER	FLOOR	SQ. FT.
97.01	4.02	C0315	315	1ST/2ND	2,073
		C0317	317	1ST/2ND	2,073

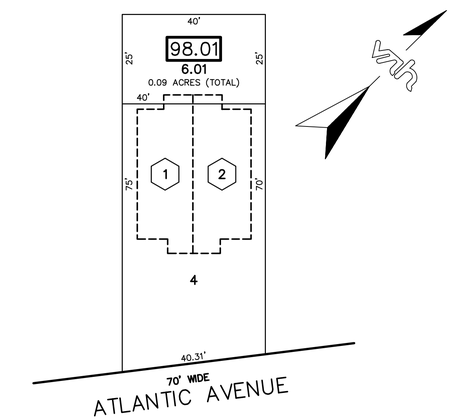

SCALE: 1"=20'

7606 ATLANTIC AVENUE CONDOMINIUM

BLOCK NUMBER	LOT NUMBER	QUALIFIER	UNIT NUMBER	SQ. FT.
98.01	4, 6.01	C0001	1	1,288
		C0002	2	1,288

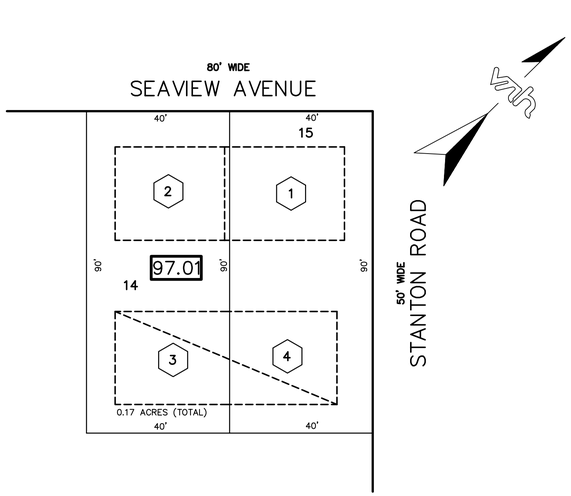

SCALE: 1"=20'

SEAVIEW CREST CONDOMINIUM

BLOCK NUMBER	LOT NUMBER	QUALIFIER	UNIT NUMBER	FLOOR	SQ. FT.
97.01	14, 15	C0001	1	1ST/2ND	1,768
		C0002	2	1ST	806
		C0003	3	2ND	1,430
		C0004	4	1ST	1,414

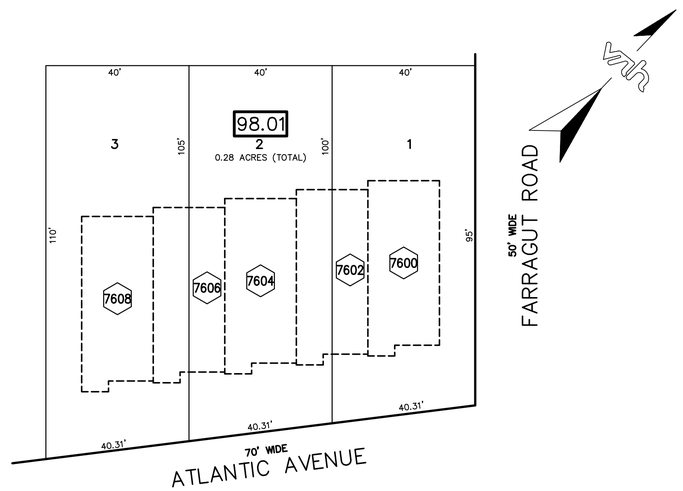

SCALE: 1"=20'

SEA GROVE TOWNHOMES, A CONDOMINIUM

BLOCK NUMBER	LOT NUMBER	QUALIFIER	UNIT NUMBER	FLOOR	SQ. FT.
98.01	1, 2, 3	C7600	7600	1ST/2ND/3RD	1,936
		C7602	7602	1ST/2ND/3RD	1,936
		C7604	7604	1ST/2ND/3RD	1,936
		C7606	7606	1ST/2ND/3RD	1,936
		C7608	7608	1ST/2ND/3RD	1,936

LEGEND

(2) = QUALIFIER C0002

REVISIONS		
DATE	NAME	NO.

THIS TAX MAP HAS BEEN DRAWN USING COMPUTER AIDED DRAFTING/ DESIGN (CAD/D) AND COORDINATE GEOMETRY (COGO)

TAX MAP
BOROUGH OF WILDWOOD CREST
CAPE MAY COUNTY, NEW JERSEY

SCALE: AS SHOWN DATE: FEBRUARY 2007

LEWIS H. CONLEY JR.
NEW JERSEY LICENSED LAND SURVEYOR NO. 21212
van note–harvey associates, p.c.
CONSULTING ENGINEERS, PLANNERS, LAND SURVEYORS
211 N. MAIN STREET CAPE MAY COURT HOUSE, N.J. 08210

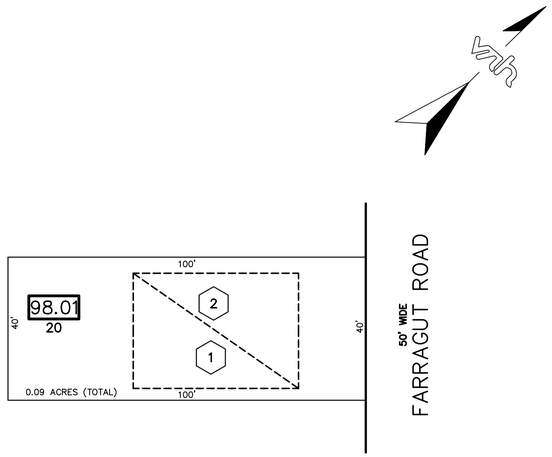

SCALE: 1"=20'

308 E FARRAGUT ROAD CONDOMINIUM

BLOCK NUMBER	LOT NUMBER	QUALIFIER	UNIT NUMBER	FLOOR	SQ. FT.
98.01	20	C0001	308	1ST/2ND	1,472
		C0002	308A	1ST/2ND	1,472

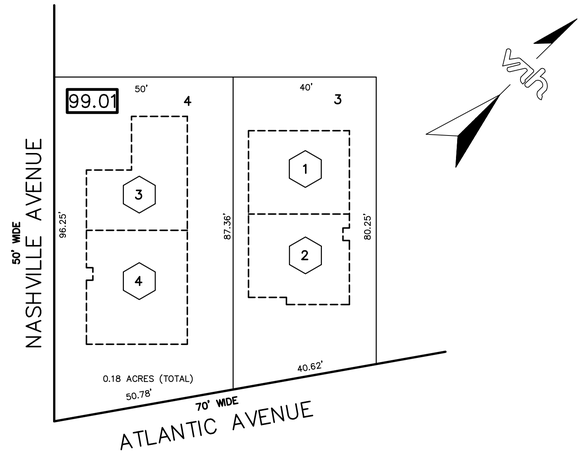

SCALE: 1"=20'

BEACH HOUSE CONDOMINIUM

BLOCK NUMBER	LOT NUMBER	QUALIFIER	UNIT NUMBER	FLOOR	SQ. FT.
99.01	3, 4	C0001	778A	1ST	1,305
		C0002	778B	2ND	1,305
		C0003	771A	1ST	1,521
		C0004	771B	2ND	1,296

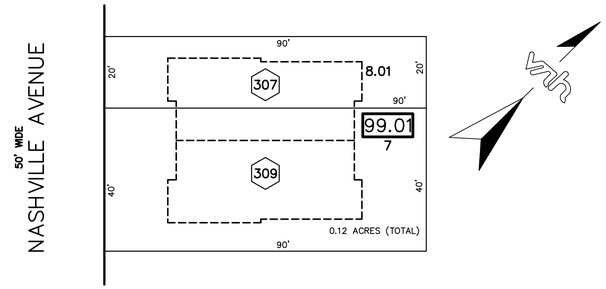

SCALE: 1"=20'

THE 307–309 EAST NASHVILLE AVENUE CONDOMINIUM ASSOCIATION, A CONDOMINIUM

BLOCK NUMBER	LOT NUMBER	QUALIFIER	UNIT NUMBER	FLOOR	SQ. FT.
99.01	7,8.01	C0307	307	1ST/2ND	2,731
		C0309	309	1ST/2ND	2,731

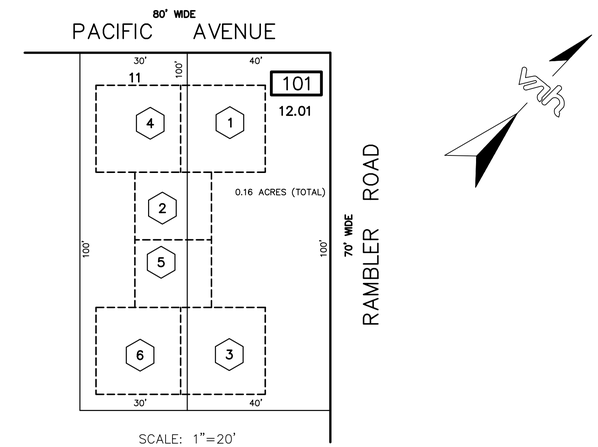

SCALE: 1"=20'

AUSTINIAN II CONDOMINIUM

BLOCK NUMBER	LOT NUMBER	QUALIFIER	UNIT NUMBER	FLOOR	SQ. FT.
101	11, 12.01	C0001	1	1ST	1,150
		C0002	2	1ST	1,008
		C0003	3	1ST	1,150
		C0004	4	2ND	1,150
		C0005	5	2ND	1,008
		C0006	6	2ND	1,150

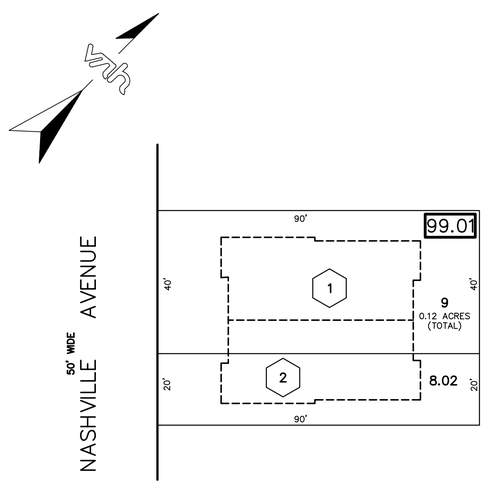

SCALE: 1"=20'

305 EAST NASHVILLE AVENUE, A CONDOMINIUM

BLOCK NUMBER	LOT NUMBER	QUALIFIER	UNIT NUMBER	FLOOR	SQ. FT.
99.01	8.02, 9	C0001	305A	1ST/2ND	2,770
		C0002	305B	1ST/2ND	2,770

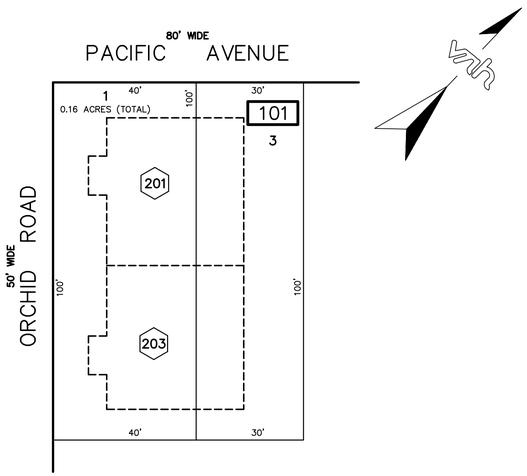

SCALE: 1"=20'

ORCHID CONDOMINIUM

BLOCK NUMBER	LOT NUMBER	QUALIFIER	UNIT NUMBER	FLOOR	SQ. FT.
101	1, 3	C0201	201–E	1ST/2ND	2,783
		C0203	203–E	1ST/2ND	2,783

LEGEND

(2) = QUALIFIER C0002

REVISIONS		
DATE	NAME	NO.

THIS TAX MAP HAS BEEN DRAWN USING COMPUTER AIDED DRAFTING/ DESIGN (CAD/D) AND COORDINATE GEOMETRY (COGO)

TAX MAP
BOROUGH OF WILDWOOD CREST
CAPE MAY COUNTY, NEW JERSEY

SCALE: AS SHOWN DATE: FEBRUARY 2007

LEWIS H. CONLEY JR.
NEW JERSEY LICENSED LAND SURVEYOR NO. 21212
van note–harvey associates, p.c.
CONSULTING ENGINEERS, PLANNERS, LAND SURVEYORS
211 N. MAIN STREET CAPE MAY COURT HOUSE, N.J. 08210

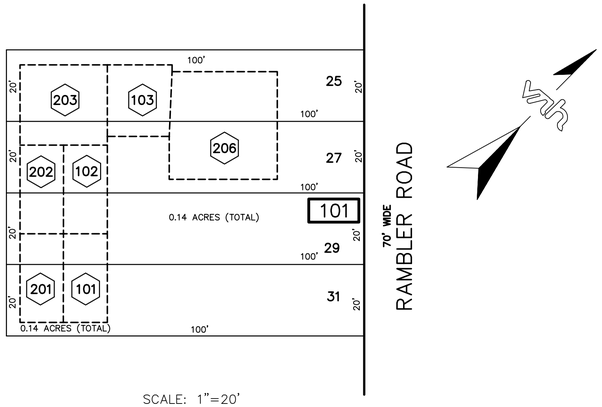

SCALE: 1"=20'

206 EAST RAMBLER CONDOMINIUM

BLOCK NUMBER	LOT NUMBER	QUALIFIER	UNIT NUMBER	FLOOR	SQ. FT.
101	25, 27, 29, 31	C0101	101	1ST	594
		C0102	102	1ST	594
		C0103	103	1ST	582
		C0201	201	2ND	528
		C0202	202	2ND	528
		C0203	203	2ND	528
		C0206	206	1ST/2ND	1,800

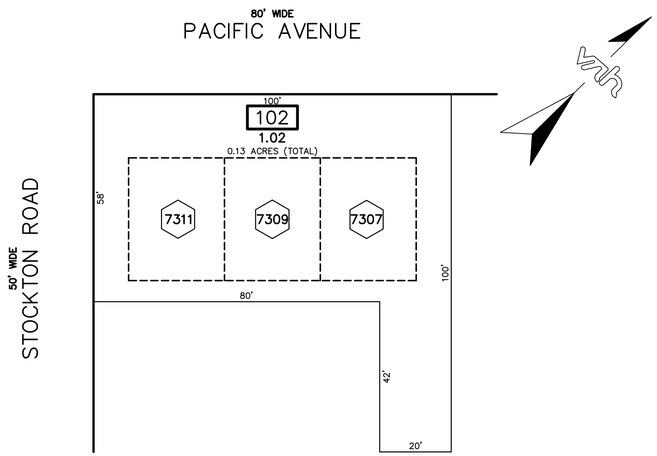

SCALE: 1"=20'

7309 PACIFIC AVENUE CONDOMINIUM

BLOCK NUMBER	LOT NUMBER	QUALIFIER	UNIT NUMBER	FLOOR	SQ. FT.
102	1.02	C7307	7307	1ST/2ND	1,912
		C7309	7309	1ST/2ND	1,912
		C7311	7311	1ST/2ND	1,912

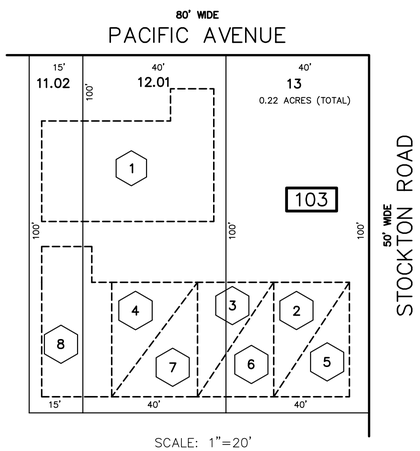

SCALE: 1"=20'

EVENING STAR CONDOMINIUM

BLOCK NUMBER	LOT NUMBER	QUALIFIER	UNIT NUMBER	FLOOR	SQ. FT.
103	11.02, 12.01, 13	C0001	7403A	1ST	1,104
		C0002	7403B	1ST	647
		C0003	7403C	1ST	586
		C0004	7403D	1ST	665
		C0005	7403E	2ND	770
		C0006	7403F	2ND	573
		C0007	7403G	2ND	647
		C0008	7403H	2ND	586

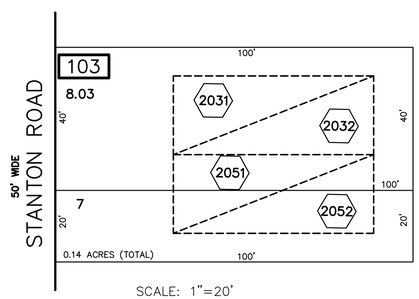

SCALE: 1"=20'

OCEAN SHORE SOUTH CONDOMINIUM

BLOCK NUMBER	LOT NUMBER	QUALIFIER	UNIT NUMBER	FLOOR	SQ. FT.
103	7, 8.03	C2031	203A	1ST	1,232
		C2032	203B	2ND	1,232
		C2051	205A	1ST	1,232
		C2052	205B	2ND	1,232

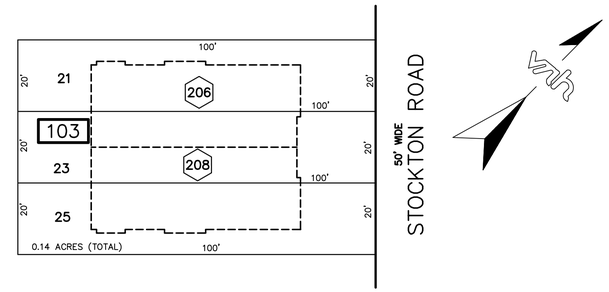

SCALE: 1"=20'

206–208 E. STOCKTON CONDOMINIUM

BLOCK NUMBER	LOT NUMBER	QUALIFIER	UNIT NUMBER	FLOOR	SQ. FT.
103	21,23,25	C0206	206	1ST/2ND	2,495
		C0208	208	1ST/2ND	2,495

THIS TAX MAP HAS BEEN DRAWN USING COMPUTER AIDED DRAFTING/ DESIGN (CAD/D) AND COORDINATE GEOMETRY (COGO)

LEGEND

(2) = QUALIFIER C0002

REVISIONS		
DATE	NAME	NO.

TAX MAP
BOROUGH OF WILDWOOD CREST
CAPE MAY COUNTY, NEW JERSEY

SCALE: AS SHOWN DATE: FEBRUARY 2007

LEWIS H. CONLEY JR.
NEW JERSEY LICENSED LAND SURVEYOR NO. 21212
van note–harvey associates, p.c.
CONSULTING ENGINEERS, PLANNERS, LAND SURVEYORS
211 N. MAIN STREET CAPE MAY COURT HOUSE, N.J. 08210

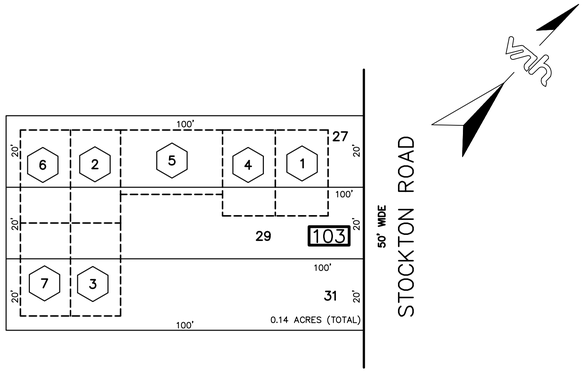

SCALE: 1"=20'

AUSTINIAN CONDOMINIUM

BLOCK NUMBER	LOT NUMBER	QUALIFIER	UNIT NUMBER	FLOOR	SQ. FT.
103	27, 29, 31	C0001	1	1ST	991
		C0002	2	1ST	728
		C0003	3	1ST	728
		C0004	4	2ND	708
		C0005	5	2ND	513
		C0006	6	2ND	728
		C0007	7	2ND	728

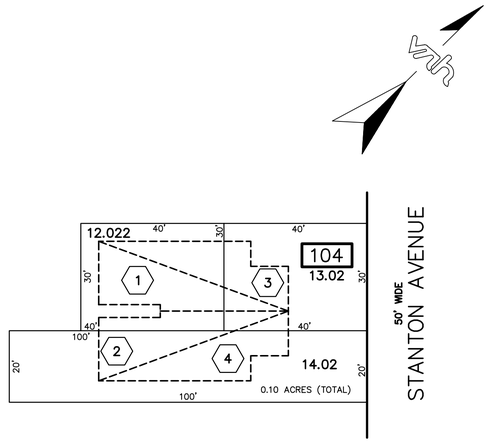

SCALE: 1"=20'

THE STANTON AVENUE CONDOMINIUM

BLOCK NUMBER	LOT NUMBER	QUALIFIER	UNIT NUMBER	FLOOR	SQ. FT.
104	12.022 13.02 14.02	C2021	202A	1ST	964
		C2022	202B	2ND	964
		C2043	204A	1ST	964
		C2044	204B	2ND	964

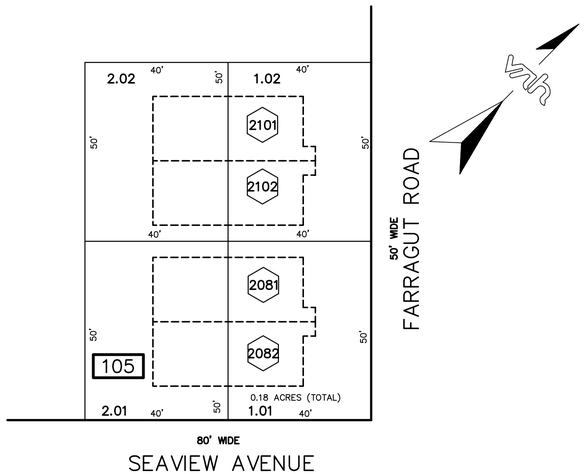

SEAVIEW AVENUE

SCALE: 1"=20'

SUNSKIPPER II CONDOMINIUM

BLOCK NUMBER	LOT NUMBER	QUALIFIER	UNIT NUMBER	FLOOR	SQ. FT.
105	1.01, 1.02 2.01, 2.02	C2101	210A	1ST/2ND	1,536
		C2102	210B	1ST/2ND	1,524
		C2081	208A	1ST/2ND	1,524
		C2082	208B	1ST/2ND	1,524

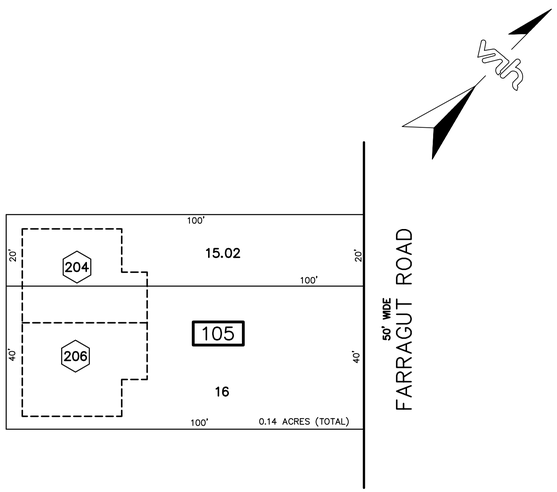

SCALE: 1"=20'

204–206 EAST FARRAGUT ROAD CONDOMINIUM

BLOCK NUMBER	LOT NUMBER	QUALIFIER	UNIT NUMBER	FLOOR	SQ. FT.
105	15.02, 16	C0204	204	1ST/2ND	1,728
		C0206	206	1ST/2ND	1,530

LEGEND

(2) = QUALIFIER C0002

REVISIONS		
DATE	NAME	NO.

THIS TAX MAP HAS BEEN DRAWN USING COMPUTER AIDED DRAFTING/ DESIGN (CAD/D) AND COORDINATE GEOMETRY (COGO)

TAX MAP
BOROUGH OF WILDWOOD CREST
CAPE MAY COUNTY, NEW JERSEY

SCALE: AS SHOWN DATE: FEBRUARY 2007

LEWIS H. CONLEY JR.
NEW JERSEY LICENSED LAND SURVEYOR NO. 21212
van note–harvey associates, p.c.
CONSULTING ENGINEERS, PLANNERS, LAND SURVEYORS
211 N. MAIN STREET CAPE MAY COURT HOUSE, N.J. 08210

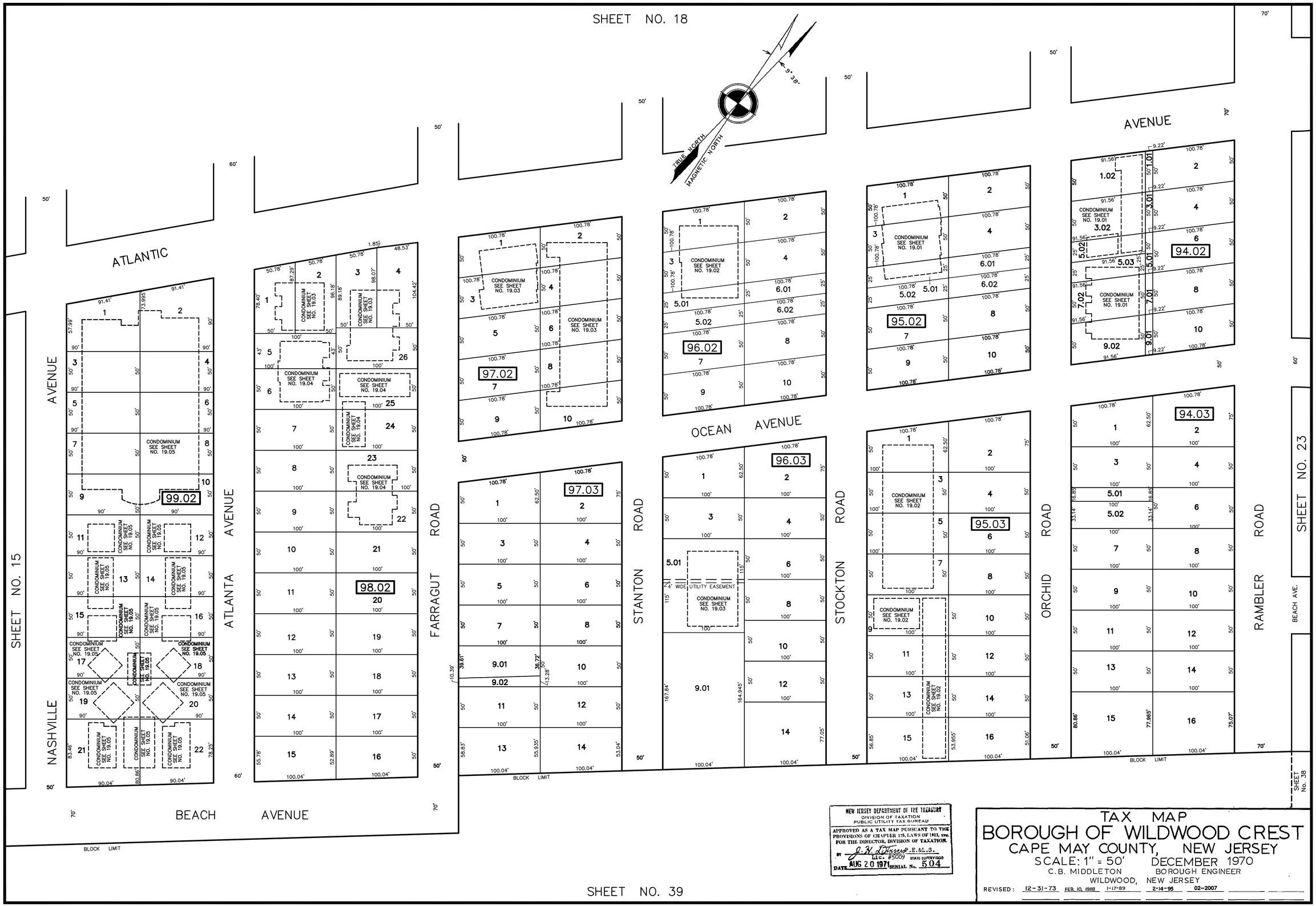

NEW JERSEY DEPARTMENT OF THE TREASURY
DIVISION OF TAXATION
PUBLIC UTILITY TAX BUREAU
APPROVED AS A TAX MAP PURSUANT TO THE PROVISIONS OF CHAPTER 175, LAWS OF 1913, etc. FOR THE DIRECTOR, DIVISION OF TAXATION.
BY J. H. Turner P.E.,L.S. Lic. #5009 STATE SUPERVISOR
DATE AUG 20 1971 SERIAL No. 504

TAX MAP
BOROUGH OF WILDWOOD CREST
CAPE MAY COUNTY, NEW JERSEY

SCALE: 1" = 50' DECEMBER 1970

C.B. MIDDLETON BOROUGH ENGINEER
WILDWOOD, NEW JERSEY

REVISED: 12-31-73 FEB. 10, 1988 1-17-89 2-14-95 02-2007

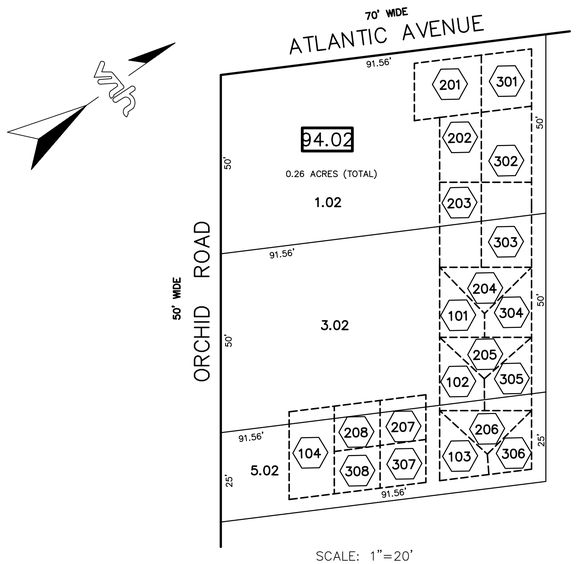

SCALE: 1"=20'

PINK ORCHID CONDOMINIUM

BLOCK NUMBER	LOT NUMBER	QUALIFIER	UNIT NUMBER	FLOOR	SQ. FT.
94.02	1.02, 3.02, 5.02	C0101	101	1ST	587
		C0102	102	1ST	432
		C0103	103	1ST	395
		C0104	104	1ST	671
		C0201	201	2ND	509
		C0202	202	2ND	574
		C0203	203	2ND	627
		C0204	204	2ND	475
		C0205	205	2ND	484
		C0206	206	2ND	534
		C0207	207	2ND	496
		C0208	208	2ND	759
		C0301	301	3RD	509
		C0302	302	3RD	574
		C0303	303	3RD	627
		C0304	304	3RD	475
		C0305	305	3RD	484
		C0306	306	3RD	534
		C0307	307	3RD	496
		C0308	308	3RD	759

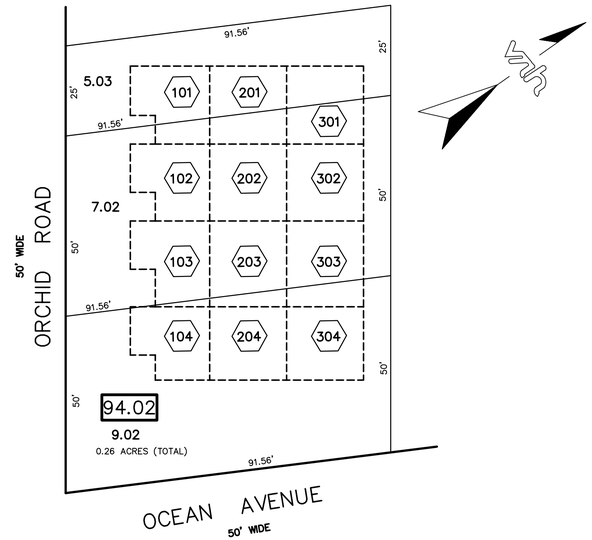

SCALE: 1"=20'

WATERWAYS CONDOMINIUM

BLOCK NUMBER	LOT NUMBER	QUALIFIER	UNIT NUMBER	FLOOR	SQ. FT.
94.02	5.03, 7.02, 9.02	C0101	101	1ST	1,238
		C0102	102	1ST	1,184
		C0103	103	1ST	1,112
		C0104	104	1ST	1,164
		C0201	201	2ND	1,238
		C0202	202	2ND	1,184
		C0203	203	2ND	1,112
		C0204	204	2ND	1,164
		C0301	301	3RD	1,238
		C0302	302	3RD	1,184
		C0303	303	3RD	1,112
		C0304	304	3RD	1,164

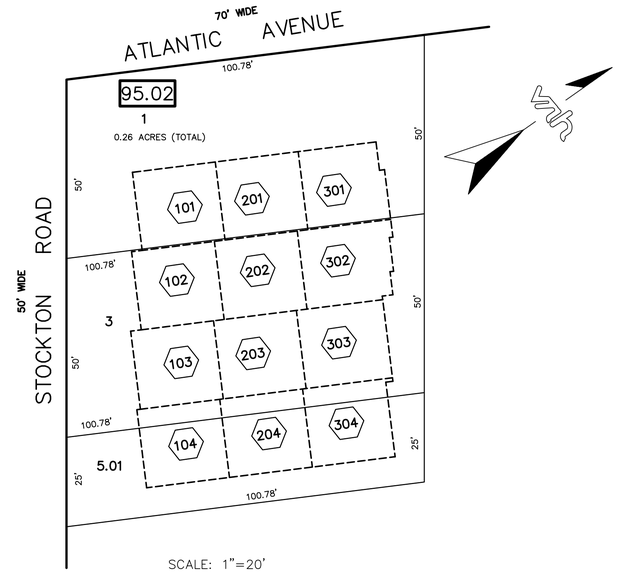

SCALE: 1"=20'

DUNES CONDOMINIUM

BLOCK NUMBER	LOT NUMBER	QUALIFIER	UNIT NUMBER	FLOOR	SQ. FT.
95.02	1, 3, 5.01	C0101	101	1ST	1,347
		C0102	102	1ST	1,210
		C0103	103	1ST	1,210
		C0104	104	1ST	1,460
		C0201	201	2ND	1,347
		C0202	202	2ND	1,210
		C0203	203	2ND	1,210
		C0204	204	2ND	1,460
		C0301	301	3RD	1,347
		C0302	302	3RD	1,210
		C0303	303	3RD	1,210
		C0304	304	3RD	1,460

THIS TAX MAP HAS BEEN DRAWN USING COMPUTER AIDED DRAFTING/ DESIGN (CAD/D) AND COORDINATE GEOMETRY (COGO)

LEGEND

(2) = QUALIFIER C0002

REVISIONS		
DATE	NAME	NO.

TAX MAP
BOROUGH OF WILDWOOD CREST
CAPE MAY COUNTY, NEW JERSEY

SCALE: AS SHOWN DATE: FEBRUARY 2007

LEWIS H. CONLEY JR.
NEW JERSEY LICENSED LAND SURVEYOR NO. 21212
van note–harvey associates, p.c.
CONSULTING ENGINEERS, PLANNERS, LAND SURVEYORS
211 N. MAIN STREET CAPE MAY COURT HOUSE, N.J. 08210

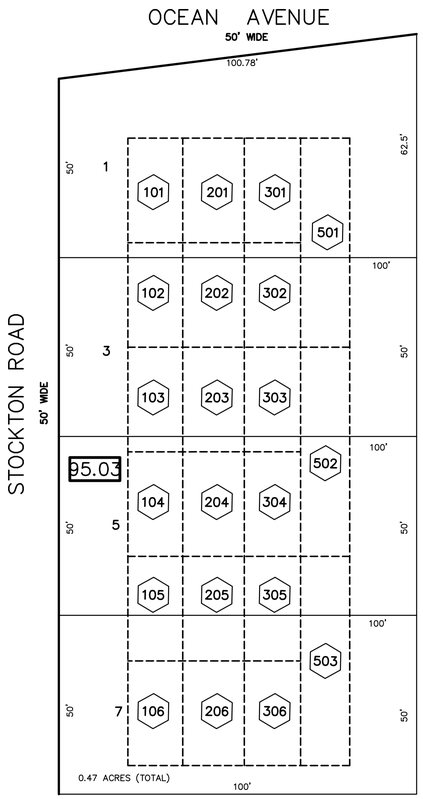

SCALE: 1"=20'

VISTA MAR CONDOMINIUM

VISTA MAR CONDOMINIUM

BLOCK NUMBER	LOT NUMBER	QUALIFIER	UNIT NUMBER	FLOOR	SQ. FT.
95.03	1, 3, 5, 7	C0101	101	1ST	1,521
		C0102	102	1ST	1,329
		C0103	103	1ST	1,329
		C0104	104	1ST	1,329
		C0105	105	1ST	1,329
		C0106	106	1ST	1,494
		C0201	201	2ND	1,521
		C0202	202	2ND	1,329
		C0203	203	2ND	1,329
		C0204	204	2ND	1,329
		C0205	205	2ND	1,329
		C0206	206	2ND	1,494
		C0301	301	3RD/4TH	2,563
		C0302	302	3RD/4TH	2,703
		C0303	303	3RD/4TH	2,703
		C0304	304	3RD/4TH	2,703
		C0305	305	3RD/4TH	2,703
		C0306	306	3RD/4TH	2,949
		C0501	501	5TH	2,269
		C0502	502	5TH	2,523
		C0503	503	5TH	2,688

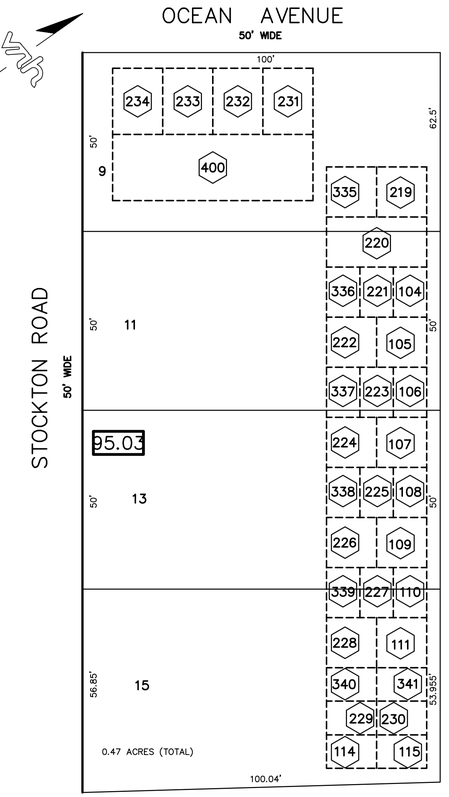

SCALE: 1"=20'

ASTRONAUT MOTEL CONDOMINIUM

ASTRONAUT MOTEL CONDOMINIUM

BLOCK NUMBER	LOT NUMBER	QUALIFIER	UNIT NUMBER	FLOOR	SQ. FT.
95.03	9, 11, 13, 15	C0104	104	1ST	364
		C0105	105	1ST	364
		C0106	106	1ST	364
		C0107	107	1ST	364
		C0108	108	1ST	364
		C0109	109	1ST	364
		C0110	110	1ST	364
95.03	9, 11, 13, 15	C0111	111	1ST	364
		C0114	114	1ST	756
		C0115	115	1ST	392
		C0219	219	2ND	364
		C0220	220	2ND	364
		C0221	221	2ND	364
		C0222	222	2ND	364
		C0223	223	2ND	364
		C0224	224	2ND	364
		C0225	225	2ND	364
95.03	9, 11, 13, 15	C0226	226	2ND	364
		C0227	227	2ND	364
		C0228	228	2ND	364
		C0229	229	2ND	392
		C0230	230	2ND	392
		C0231	231	2ND	468
		C0232	232	2ND	468
		C0233	233	2ND	468
		C0234	234	2ND	468
		C0335	335	3RD	728
95.03	9, 11, 13, 15	C0336	336	3RD	728
		C0337	337	3RD	728
		C0338	338	3RD	728
		C0339	339	3RD	728
		C0340	340	3RD	518
		C0341	341	3RD	518
		C0400	400	1ST	1,032

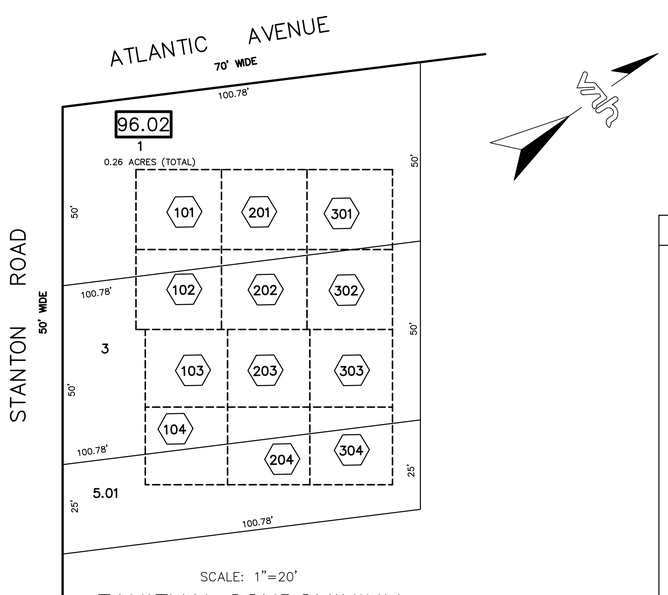

SCALE: 1"=20'

TAHITIAN CONDOMINIUM

TAHITIAN CONDOMINIUM

BLOCK NUMBER	LOT NUMBER	QUALIFIER	UNIT NUMBER	FLOOR	SQ. FT.
96.02	1, 3, 5.01	C0101	101	1ST	1,322
		C0102	102	1ST	1,214
		C0103	103	1ST	1,251
		C0104	104	1ST	1,263
		C0201	201	2ND	1,322
		C0202	202	2ND	1,214
		C0203	203	2ND	1,251
		C0204	204	2ND	1,263
		C0301	301	3RD	1,322
		C0302	302	3RD	1,214
		C0303	303	3RD	1,251
		C0304	304	3RD	1,263

LEGEND

(2) = QUALIFIER C0002

REVISIONS		
DATE	NAME	NO.

THIS TAX MAP HAS BEEN DRAWN USING COMPUTER AIDED DRAFTING/ DESIGN (CAD/D) AND COORDINATE GEOMETRY (COGO)

TAX MAP
BOROUGH OF WILDWOOD CREST
CAPE MAY COUNTY, NEW JERSEY

SCALE: AS SHOWN DATE: FEBRUARY 2007

LEWIS H. CONLEY JR.
NEW JERSEY LICENSED LAND SURVEYOR NO. 21212
van note–harvey associates, p.c.
CONSULTING ENGINEERS, PLANNERS, LAND SURVEYORS
211 N. MAIN STREET CAPE MAY COURT HOUSE, N.J. 08210

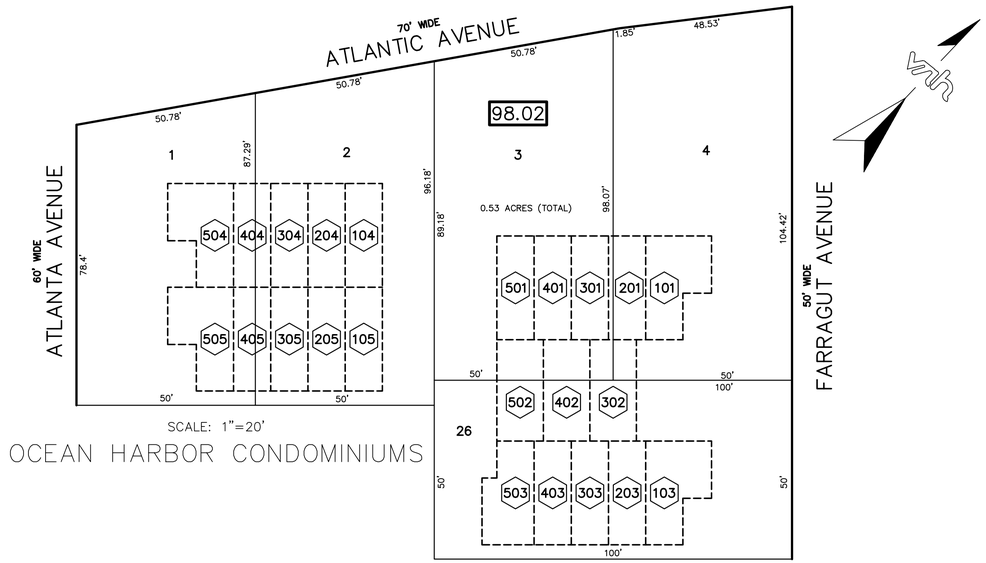

SCALE: 1"=20'

OCEAN HARBOR CONDOMINIUMS

OCEAN HARBOR CONDOMINIUMS

BLOCK NUMBER	LOT NUMBER	QUALIFIER	UNIT NUMBER	FLOOR	SQ. FT.
98.02	1, 2, 3, 4, 26	C0101	101	1ST	1,652
		C0103	103	1ST	1,576
		C0104	104	1ST	1,576
		C0105	105	1ST	1,576
		C0201	201	2ND	1,652
		C0203	203	2ND	1,576
		C0204	204	2ND	1,576
		C0205	205	2ND	1,576
		C0301	301	3RD	1,652
		C0302	302	3RD	1,576
		C0303	303	3RD	1,576
		C0304	304	3RD	1,576
		C0305	305	3RD	1,576
		C0401	401	4TH	1,652
		C0402	402	4TH	1,576
		C0403	403	4TH	1,576
		C0404	404	4TH	1,576
		C0405	405	4TH	1,576
		C0501	501	5TH	1,652
		C0502	502	5TH	1,576
		C0503	503	5TH	1,576
		C0504	504	5TH	1,576
		C0505	505	5TH	1,576

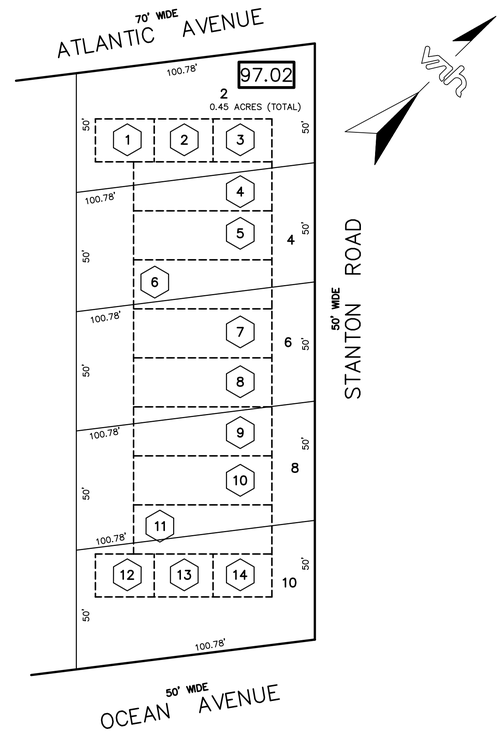

SCALE: 1"=30'

CLUB REGATTA CONDOMINIUM

BLOCK NUMBER	LOT NUMBER	QUALIFIER	UNIT NUMBER	FLOOR	SQ. FT.
97.02	2,4,6,8,10	C0001	1	1ST	1,460
		C0002	2	2ND	1,460
		C0003	3	3RD	1,460
		C0004	4	1ST/2ND/3RD	2,646
		C0005	5	1ST/2ND/3RD	2,886
		C0006	6	1ST/2ND/3RD	2,886
		C0007	7	1ST/2ND/3RD	2,886
		C0008	8	1ST/2ND/3RD	2,906
		C0009	9	1ST/2ND/3RD	2,886
		C0010	10	1ST/2ND/3RD	2,886
		C0011	11	1ST/2ND/3RD	2,982
		C0012	12	1ST	1,467
		C0013	13	2ND	1,467
		C0014	14	3RD	1,467

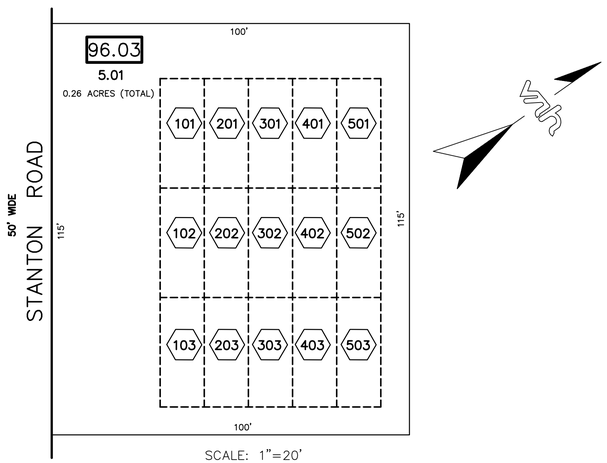

SCALE: 1"=20'

MARE BELLA CONDOMINIUM

BLOCK NUMBER	LOT NUMBER	QUALIFIER	UNIT NUMBER	FLOOR	SQ. FT.
96.03	5.01	C0101	101	1ST	1,515
		C0102	102	1ST	1,467
		C0103	103	1ST	1,551
		C0201	201	2ND	1,515
		C0202	202	2ND	1,467
		C0203	203	2ND	1,551
		C0301	301	3RD	1,515
		C0302	302	3RD	1,467
		C0303	303	3RD	1,551
		C0401	401	4TH	1,515
		C0402	402	4TH	1,467
		C0403	403	4TH	1,551
		C0501	501	5TH	1,515
		C0502	502	5TH	1,467
		C0503	503	5TH	1,551

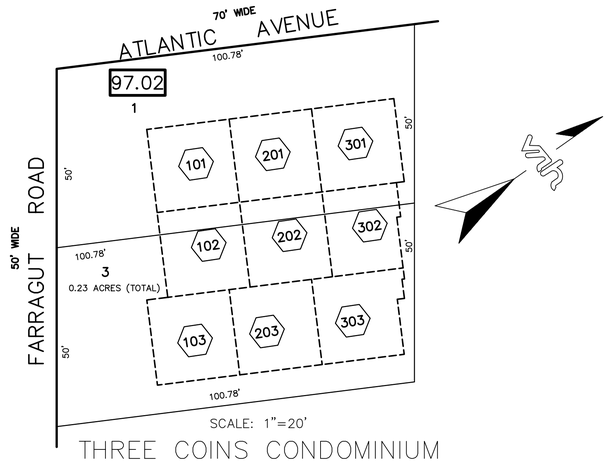

SCALE: 1"=20'

THREE COINS CONDOMINIUM

BLOCK NUMBER	LOT NUMBER	QUALIFIER	UNIT NUMBER	FLOOR	SQ. FT.
97.02	1, 3	C0101	101	1ST	1,400
		C0102	102	1ST	1,208
		C0103	103	1ST	1,560
		C0201	201	2ND	1,400
		C0202	202	2ND	1,208
		C0203	203	2ND	1,560
		C0301	301	3RD	1,400
		C0302	302	3RD	1,208
		C0303	303	3RD	1,560

LEGEND

(2) = QUALIFIER C0002

REVISIONS		
DATE	NAME	NO.

THIS TAX MAP HAS BEEN DRAWN USING COMPUTER AIDED DRAFTING/ DESIGN (CAD/D) AND COORDINATE GEOMETRY (COGO)

TAX MAP

BOROUGH OF WILDWOOD CREST

CAPE MAY COUNTY, NEW JERSEY

SCALE: AS SHOWN DATE: FEBRUARY 2007

LEWIS H. CONLEY JR.

NEW JERSEY LICENSED LAND SURVEYOR NO. 21212

van note–harvey associates, p.c.

CONSULTING ENGINEERS, PLANNERS, LAND SURVEYORS

211 N. MAIN STREET CAPE MAY COURT HOUSE, N.J. 08210

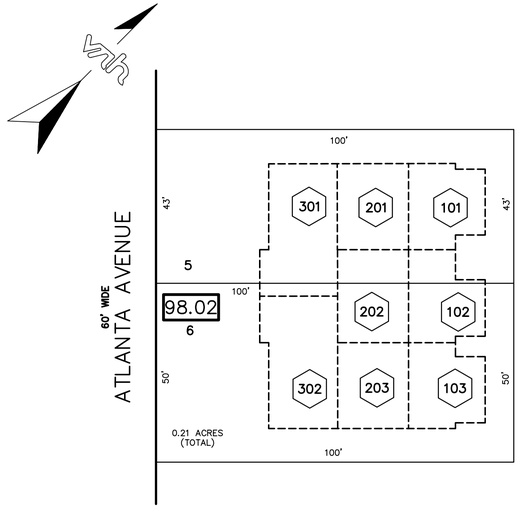

SCALE: 1"=20'

MIRA MAR CONDOMINIUM

BLOCK NUMBER	LOT NUMBER	QUALIFIER	UNIT NUMBER	FLOOR	SQ. FT.
98.02	5 & 6	C0101	101	1ST	1,222
		C0102	102	1ST	1,300
		C0103	103	1ST	1,222
		C0201	201	2ND	1,222
		C0202	202	2ND	1,300
		C0203	203	2ND	1,222
		C0301	301	3RD	1,872
		C0302	302	3RD	1,872

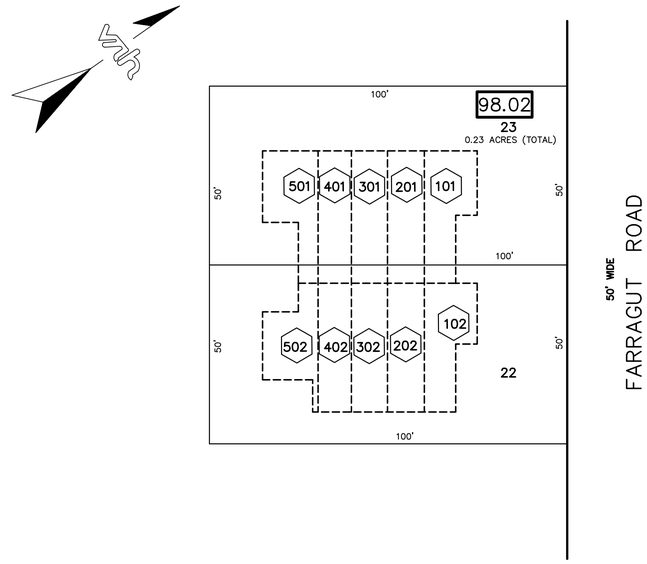

SCALE: 1"=20'

CREST BY THE SEA CONDOMINIUM

BLOCK NUMBER	LOT NUMBER	QUALIFIER	UNIT NUMBER	FLOOR	SQ. FT.
98.02	22,23	C0101	101	1ST	2,010
		C0102	102	1ST	1,974
		C0201	201	2ND	2,010
		C0202	202	2ND	1,974
		C0301	301	3RD	2,010
		C0302	302	3RD	1,974
		C0401	401	4TH	1,935
		C0402	402	4TH	1,899
		C0501	501	5TH	1,935
		C0502	502	5TH	1,899

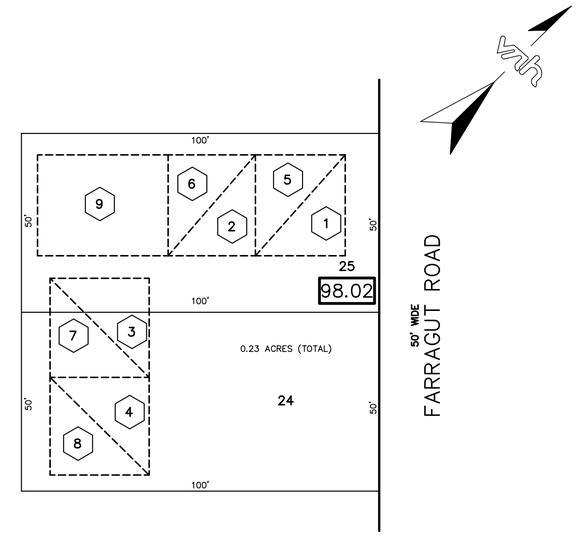

SCALE: 1"=20'

SHERBROOK CONDOMINIUM

BLOCK NUMBER	LOT NUMBER	QUALIFIER	UNIT NUMBER	FLOOR	SQ. FT.
98.02	24, 25	C0001	1	1ST	700
		C0002	2	1ST	700
		C0003	3	1ST	756
		C0004	4	1ST	756
		C0005	5	2ND	700
		C0006	6	2ND	700
		C0007	7	2ND	588
		C0008	8	2ND	588
		C0009	9	1ST/2ND	2,016

THIS TAX MAP HAS BEEN DRAWN USING COMPUTER AIDED DRAFTING/ DESIGN (CAD/D) AND COORDINATE GEOMETRY (COGO)

LEGEND

(2) = QUALIFIER C0002

REVISIONS		
DATE	NAME	NO.

TAX MAP
BOROUGH OF WILDWOOD CREST
CAPE MAY COUNTY, NEW JERSEY

SCALE: AS SHOWN DATE: FEBRUARY 2007

LEWIS H. CONLEY JR.
NEW JERSEY LICENSED LAND SURVEYOR NO. 21212
van note–harvey associates, p.c.
CONSULTING ENGINEERS, PLANNERS, LAND SURVEYORS
211 N. MAIN STREET CAPE MAY COURT HOUSE, N.J. 08210

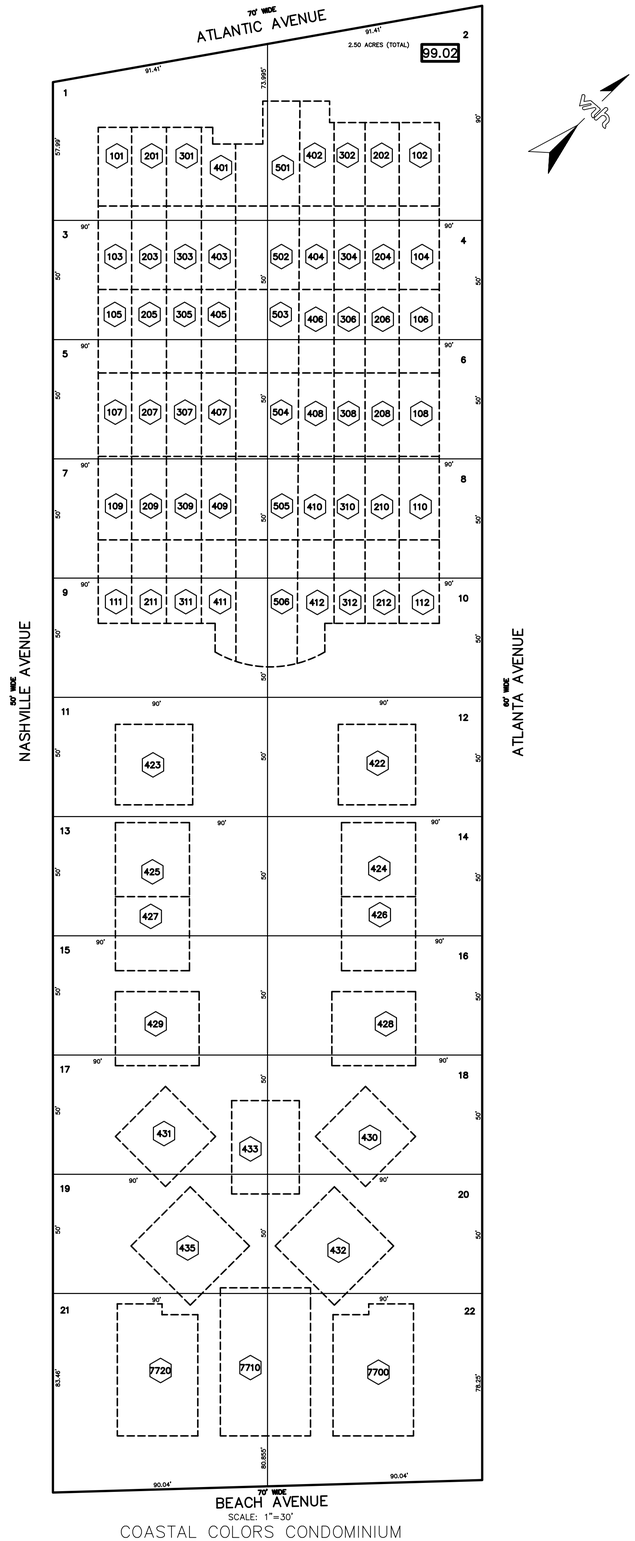

SCALE: 1"=30'

COASTAL COLORS CONDOMINIUM

COASTAL COLORS CONDOMINIUM

BLOCK NUMBER	LOT NUMBER	QUALIFIER	UNIT NUMBER	FLOOR	SQ. FT.
99.02	1–22	C0101	101	1ST	1,895
		C0102	102	1ST	1,895
		C0103	103	1ST	1,830
		C0104	104	1ST	1,830
		C0105	105	1ST	1,830
		C0106	106	1ST	1,830
		C0107	107	1ST	1,830
		C0108	108	1ST	1,830
		C0109	109	1ST	1,830
		C0110	110	1ST	1,830
		C0111	111	1ST	2,386
		C0112	112	1ST	2,386
		C0201	201	2ND	1,895
		C0202	202	2ND	1,895
		C0203	203	2ND	1,830
		C0204	204	2ND	1,830
		C0205	205	2ND	1,830
		C0206	206	2ND	1,830
		C0207	207	2ND	1,830
		C0208	208	2ND	1,830
		C0209	209	2ND	1,830
		C0210	210	2ND	1,830
		C0211	211	2ND	2,386
		C0212	212	2ND	2,386
		C0301	301	3RD	1,895
		C0302	302	3RD	1,895
		C0303	303	3RD	1,830
		C0304	304	3RD	1,830
		C0305	305	3RD	1,830
		C0306	306	3RD	1,830
		C0307	307	3RD	1,830
		C0308	308	3RD	1,830
		C0309	309	3RD	1,830
		C0310	310	3RD	1,830
		C0311	311	3RD	2,386
		C0312	312	3RD	2,386
		C0401	401	4TH	1,895
		C0402	402	4TH	1,895
		C0403	403	4TH	1,830
		C0404	404	4TH	1,830
		C0405	405	4TH	1,830
		C0406	406	4TH	1,830
		C0407	407	4TH	1,830
		C0408	408	4TH	1,830
		C0409	409	4TH	1,830
		C0410	410	4TH	1,830
		C0411	411	4TH	2,386
		C0412	412	4TH	2,386
		C0422	422	1ST/2ND/3RD	3,562
		C0423	423	1ST/2ND/3RD	3,562
		C0424	424	1ST/2ND/3RD	3,440
		C0425	425	1ST/2ND/3RD	3,440
		C0426	426	1ST/2ND/3RD	3,326
		C0427	427	1ST/2ND/3RD	3,386
		C0428	428	1ST/2ND/3RD	3,423
		C0429	429	1ST/2ND/3RD	3,504
		C0430	430	1ST/2ND/3RD	3,390
		C0431	431	1ST/2ND/3RD	3,390
		C0432	432	1ST/2ND/3RD	3,678
		C0433	433	1ST/2ND/3RD	4,046
		C0435	435	1ST/2ND/3RD	3,678
		C0501	501	5TH	3,163
		C0502	502	5TH	3,215
		C0503	503	5TH	3,111
		C0504	504	5TH	3,111
		C0505	505	5TH	3,363
		C0506	506	5TH	3,363
		C7700	7700	1ST/2ND/3RD	3,471
		C7710	7710	1ST/2ND/3RD	4,594
		C7720	7720	1ST/2ND/3RD	3,471

LEGEND

(2) = QUALIFIER C0002

REVISIONS		
DATE	NAME	NO.

THIS TAX MAP HAS BEEN DRAWN USING COMPUTER AIDED DRAFTING/ DESIGN (CAD/D) AND COORDINATE GEOMETRY (COGO)

TAX MAP
BOROUGH OF WILDWOOD CREST
CAPE MAY COUNTY, NEW JERSEY

SCALE: AS SHOWN DATE: FEBRUARY 2007

LEWIS H. CONLEY JR.
NEW JERSEY LICENSED LAND SURVEYOR NO. 21212
van note–harvey associates, p.c.
CONSULTING ENGINEERS, PLANNERS, LAND SURVEYORS
211 N. MAIN STREET CAPE MAY COURT HOUSE, N.J. 08210

SHEET NO. 40

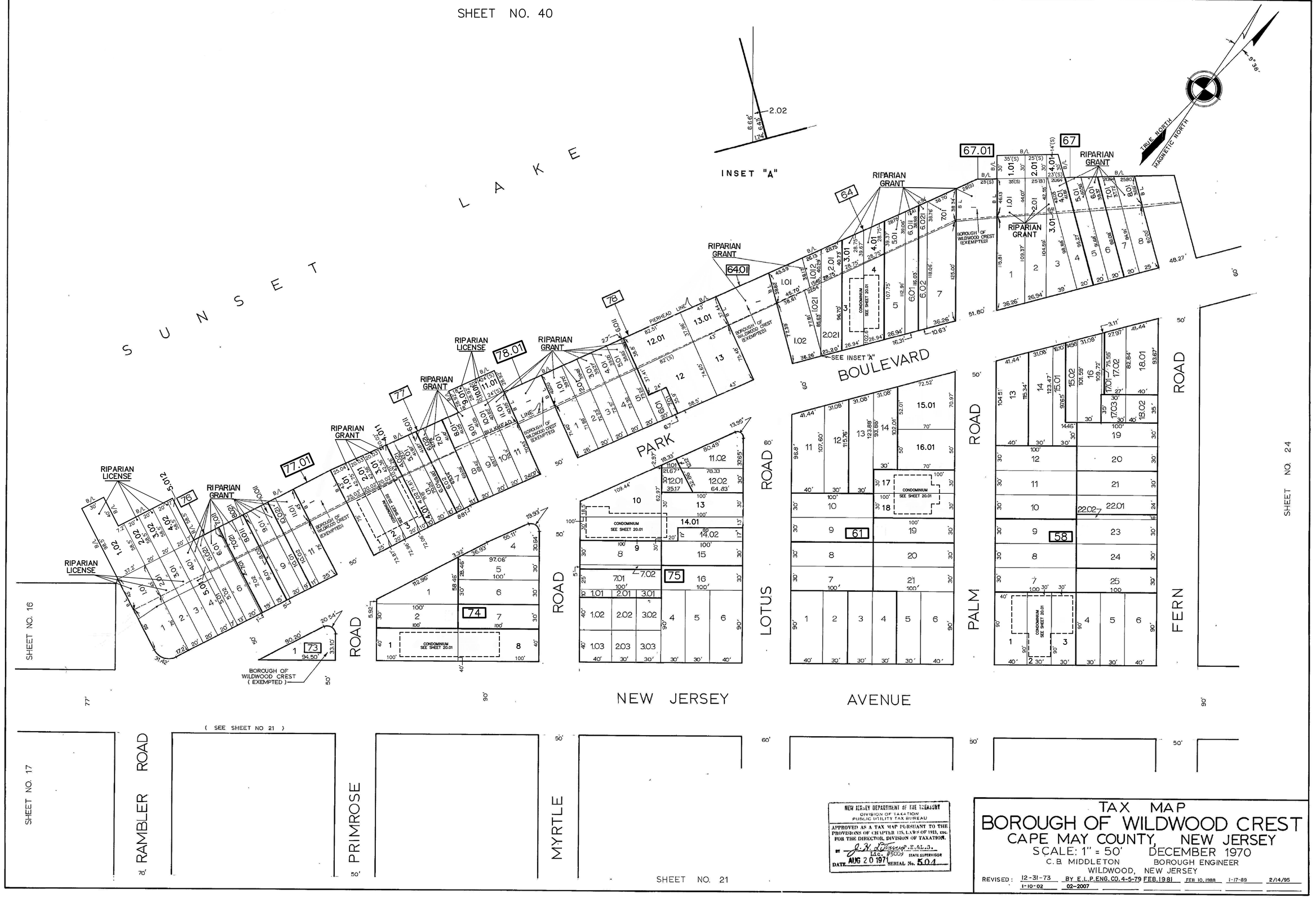

NEW JERSEY DEPARTMENT of THE TREASURY
DIVISION OF TAXATION
PUBLIC UTILITY TAX BUREAU
APPROVED AS A TAX MAP PURSUANT TO THE PROVISIONS OF CHAPTER 175, LAWS OF 1913, etc. FOR THE DIRECTOR, DIVISION OF TAXATION.
BY J. H. Johnson P.E.&L.S. Lic. #5009 STATE SUPERVISOR
DATE AUG 20 1971 SERIAL No. 5.04

TAX MAP
BOROUGH OF WILDWOOD CREST
CAPE MAY COUNTY, NEW JERSEY

SCALE: 1" = 50' DECEMBER 1970

C.B. MIDDLETON BOROUGH ENGINEER
WILDWOOD, NEW JERSEY

REVISED:	12-31-73	BY E.L.P.ENG.CO. 4-5-79	FEB. 1981	FEB. 10, 1988	1-17-89	2/14/95
	1-10-02	02-2007				

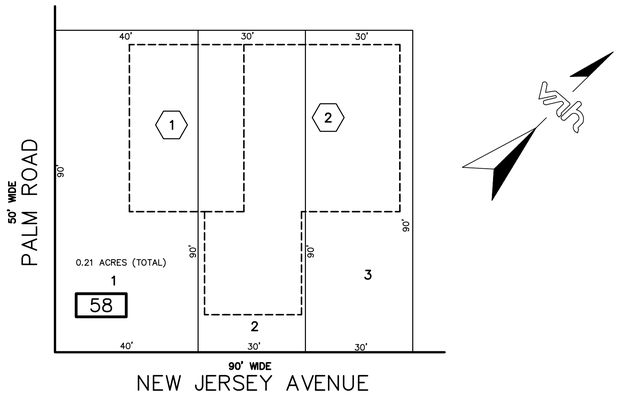

SCALE: 1"=20'

6708 NEW JERSEY AVENUE CONDOMINIUM

BLOCK NUMBER	LOT NUMBER	QUALIFIER	UNIT NUMBER	FLOOR	SQ. FT.
58	1, 2, 3	C0001	1	1ST	2,788
		C0002	2	1ST	864

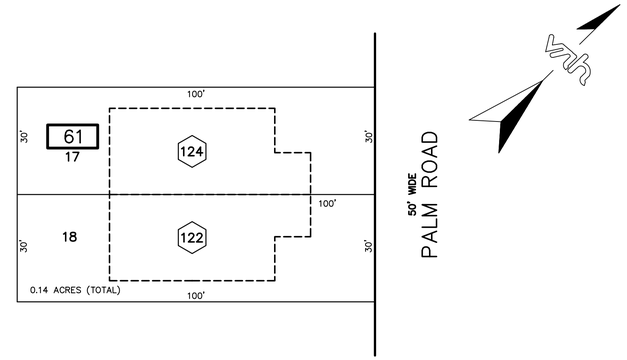

SCALE: 1"=20'

122 W. PALM ROAD CONDOMINIUM

BLOCK NUMBER	LOT NUMBER	QUALIFIER	UNIT NUMBER	FLOOR	SQ. FT.
61	17,18	C0122	122	1ST/2ND	1,992
		C0124	124	1ST/2ND	1,992

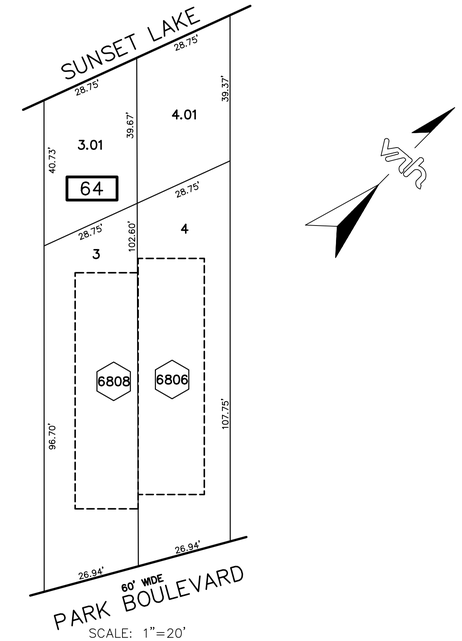

SCALE: 1"=20'

HIGH TIDE CONDOMINIUMS

BLOCK NUMBER	LOT NUMBER	QUALIFIER	UNIT NUMBER	FLOOR	SQ. FT.
64	3, 3.01, 4, 4.01	C6806	6806	1ST/2ND	2,964
		C6808	6808	1ST/2ND	2,964

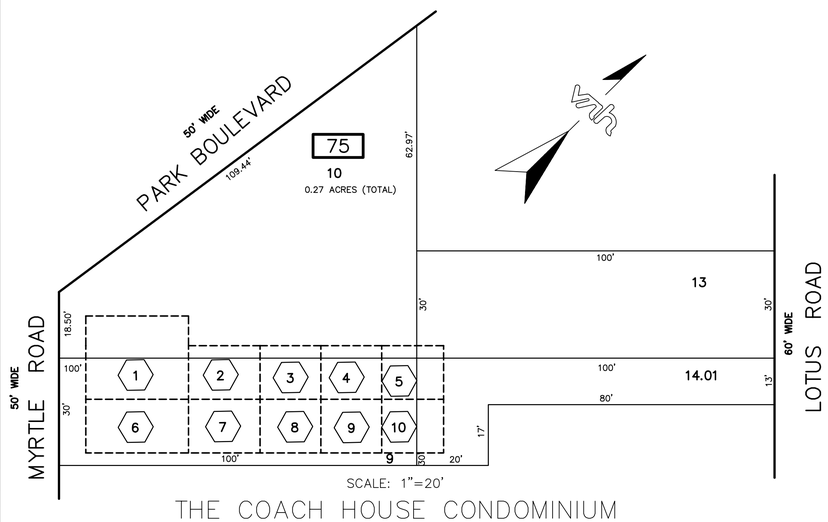

SCALE: 1"=20'

THE COACH HOUSE CONDOMINIUM

BLOCK NUMBER	LOT NUMBER	QUALIFIER	UNIT NUMBER	FLOOR	SQ. FT.
75	9, 10, 13, 14.01	C0001	1	1ST	780
		C0002	2	1ST	600
		C0003	3	1ST	510
		C0004	4	1ST	510
		C0005	5	1ST	510
		C0006	6	2ND	600
		C0007	7	2ND	600
		C0008	8	2ND	510
		C0009	9	2ND	510
		C0010	10	2ND	510

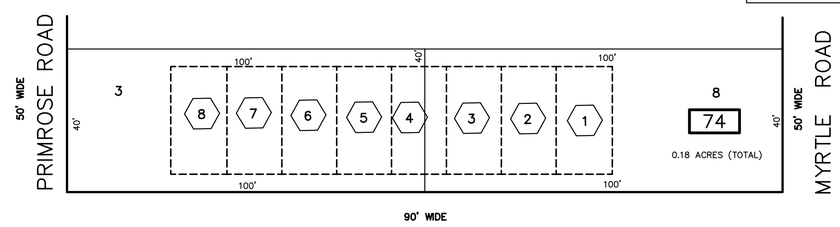

SCALE: 1"=20'

PARKE TOWNE HOUSE CONDOMINIUM

BLOCK NUMBER	LOT NUMBER	QUALIFIER	UNIT NUMBER	FLOOR	SQ. FT.
74	3, 8	C0001	1	1ST/2ND	992
		C0002	2	1ST/2ND	992
		C0003	3	1ST/2ND	992
		C0004	4	1ST/2ND	992
		C0005	5	1ST/2ND	992
		C0006	6	1ST/2ND	992
		C0007	7	1ST/2ND	992
		C0008	8	1ST/2ND	992

LEGEND

(2) = QUALIFIER C0002

REVISIONS		
DATE	NAME	NO.

THIS TAX MAP HAS BEEN DRAWN USING COMPUTER AIDED DRAFTING/ DESIGN (CAD/D) AND COORDINATE GEOMETRY (COGO)

TAX MAP
BOROUGH OF WILDWOOD CREST
CAPE MAY COUNTY, NEW JERSEY

SCALE: AS SHOWN DATE: FEBRUARY 2007

LEWIS H. CONLEY JR.
NEW JERSEY LICENSED LAND SURVEYOR NO. 21212
van note–harvey associates, p.c.
CONSULTING ENGINEERS, PLANNERS, LAND SURVEYORS
211 N. MAIN STREET CAPE MAY COURT HOUSE, N.J. 08210

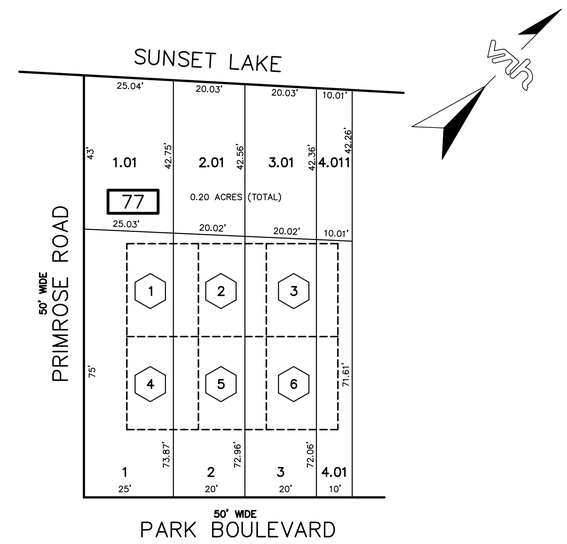

SCALE: 1"=20'

SUNDOWNER CONDOMINIUM

BLOCK NUMBER	LOT NUMBER	QUALIFIER	UNIT NUMBER	FLOOR	SQ. FT.
77	1, 2, 3, 4.01 1.01, 2.01 3.01, 4.011	C0001	A	1ST	860
		C0002	B	1ST	860
		C0003	C	1ST	860
		C0004	D	2ND/3RD	1,152
		C0005	E	2ND/3RD	1,152
		C0006	F	2ND/3RD	1,152

THIS TAX MAP HAS BEEN DRAWN USING COMPUTER AIDED DRAFTING/ DESIGN (CAD/D) AND COORDINATE GEOMETRY (COGO)

LEGEND

(2) = QUALIFIER C0002

REVISIONS		
DATE	NAME	NO.

TAX MAP
BOROUGH OF WILDWOOD CREST
CAPE MAY COUNTY, NEW JERSEY

SCALE: AS SHOWN DATE: FEBRUARY 2007

LEWIS H. CONLEY JR.
NEW JERSEY LICENSED LAND SURVEYOR NO. 21212
van note–harvey associates, p.c.
CONSULTING ENGINEERS, PLANNERS, LAND SURVEYORS
211 N. MAIN STREET CAPE MAY COURT HOUSE, N.J. 08210

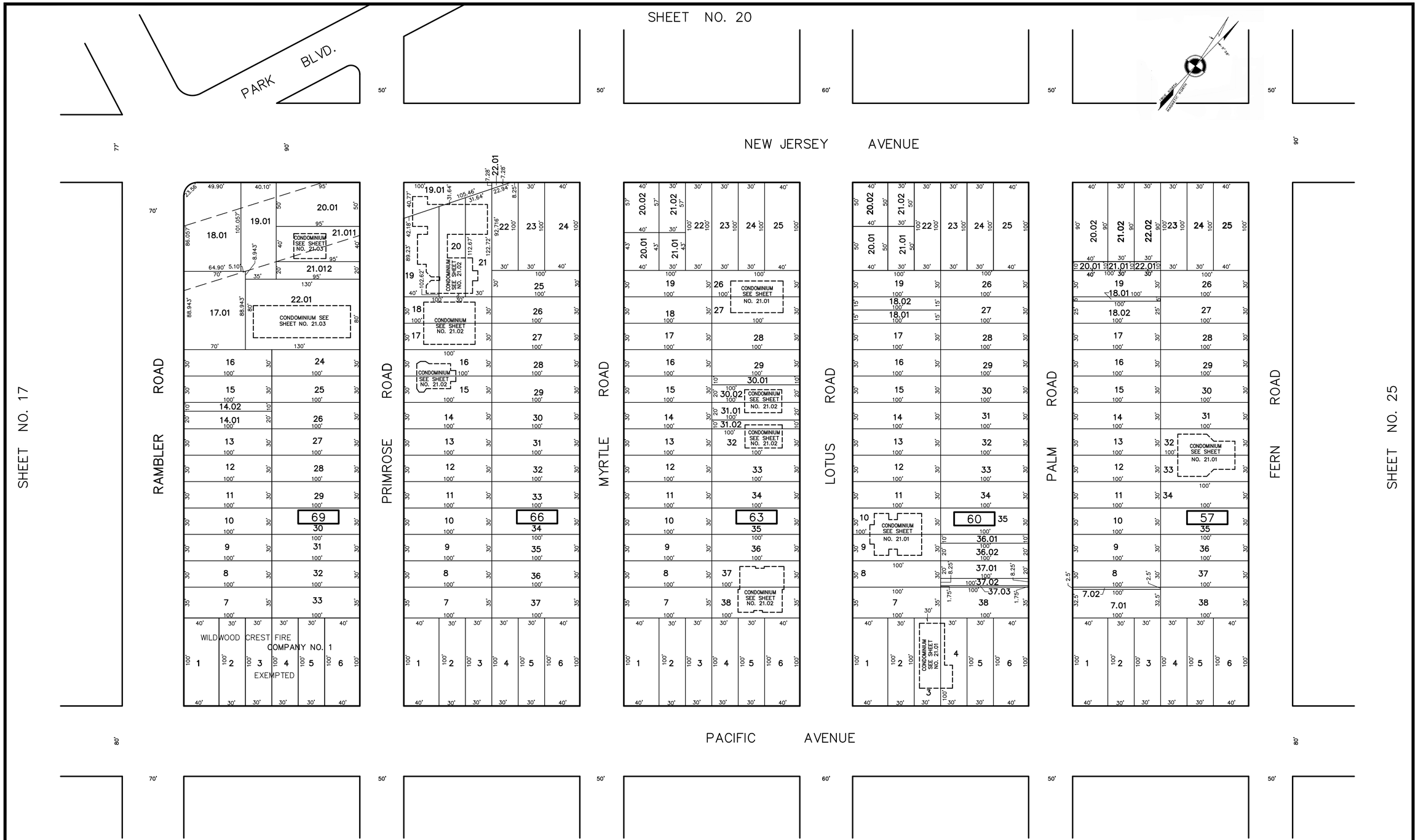

NEW JERSEY DEPARTMENT OF THE TREASURY
DIVISION OF TAXATION
PUBLIC UTILITY TAX BUREAU
APPROVED AS A TAX MAP PURSUANT TO THE PROVISIONS OF CHAPTER 175, LAWS OF 1913, etc. FOR THE DIRECTOR, DIVISION OF TAXATION.
BY J. H. L. Thomas, E.&L.S. Lic. #5009 STATE SUPERVISOR
DATE AUG 20 1971 SERIAL No. 504

TAX MAP
BOROUGH OF WILDWOOD CREST
CAPE MAY COUNTY, NEW JERSEY
SCALE: 1" = 50' DECEMBER 1970
C.B. MIDDLETON BOROUGH ENGINEER
WILDWOOD, NEW JERSEY
REVISED: BY E.L.P. ENG. CO. 4-5-79 FEB. 1981 FEB. 10, 1988 1-17-89 2-14-95 02-2007

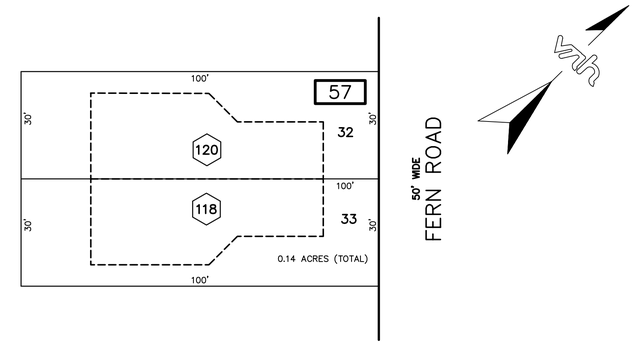

SCALE: 1"=20'

118 E FERN ROAD A B CONDOMINIUM

BLOCK NUMBER	LOT NUMBER	QUALIFIER	UNIT NUMBER	FLOOR	SQ. FT.
57	32, 33	C0116	A	1ST/2ND	2,192
		C0118	B	1ST/2ND	2,192

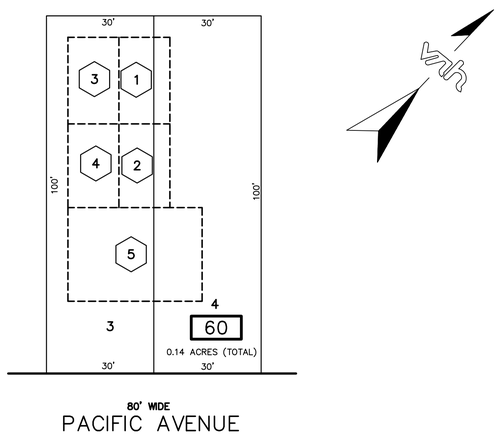

SCALE: 1"=20'

6806 PACIFIC AVENUE CONDOMINIUM

BLOCK NUMBER	LOT NUMBER	QUALIFIER	UNIT NUMBER	FLOOR	SQ. FT.
60	3, 4	C0001	1	1ST	696
		C0002	2	1ST	679
		C0003	3	1ST/2ND	696
		C0004	4	2ND	679
		C0005	H	1ST/2ND	1,886

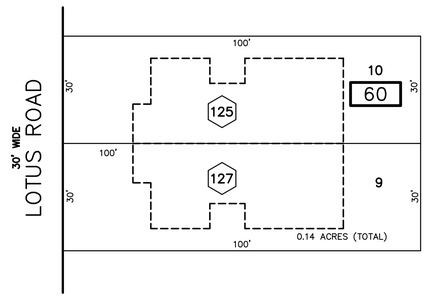

SCALE: 1"=20'

125–127 EAST LOTUS ROAD, A CONDOMINIUM

BLOCK NUMBER	LOT NUMBER	QUALIFIER	UNIT NUMBER	FLOOR	SQ. FT.
60	9,10	C0125	125	1ST/2ND	2,687
		C0127	127	1ST/2ND	2,687

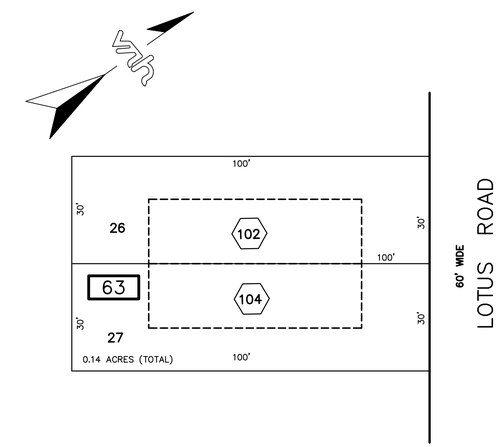

SCALE: 1"=20'

102–104 E LOTUS ROAD CONDOMINIUM

BLOCK NUMBER	LOT NUMBER	QUALIFIER	UNIT NUMBER	FLOOR	SQ. FT.
63	26, 27	C0102	102	1ST/2ND	2,170
		C0104	104	1ST/2ND	2,142

LEGEND

(2) = QUALIFIER C0002

REVISIONS		
DATE	NAME	NO.

THIS TAX MAP HAS BEEN DRAWN USING COMPUTER AIDED DRAFTING/ DESIGN (CAD/D) AND COORDINATE GEOMETRY (COGO)

TAX MAP
BOROUGH OF WILDWOOD CREST
CAPE MAY COUNTY, NEW JERSEY

SCALE: AS SHOWN DATE: FEBRUARY 2007

LEWIS H. CONLEY JR.
NEW JERSEY LICENSED LAND SURVEYOR NO. 21212
van note–harvey associates, p.c.
CONSULTING ENGINEERS, PLANNERS, LAND SURVEYORS
211 N. MAIN STREET CAPE MAY COURT HOUSE, N.J. 08210

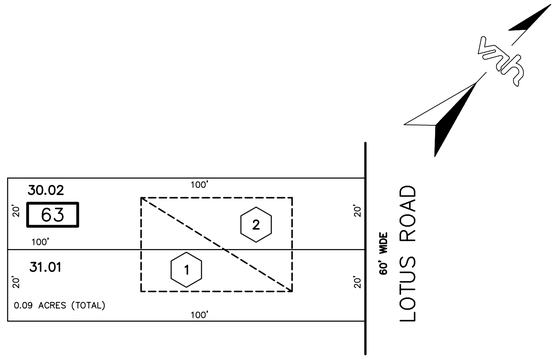

SCALE: 1"=20'

112 E. LOTUS ROAD CONDOMINIUM

BLOCK NUMBER	LOT NUMBER	QUALIFIER	UNIT NUMBER	FLOOR	SQ. FT.
63	30.02, 31.01	C0001	1	1ST	1,092
		C0002	2	2ND	1,092

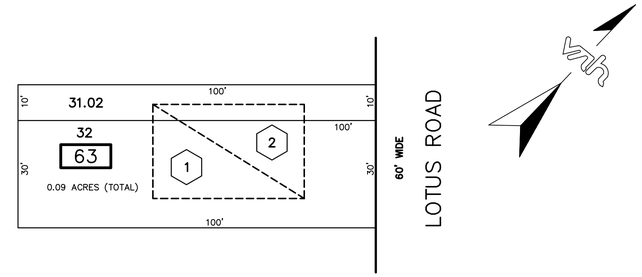

SCALE: 1"=20'

116 EAST LOTUS ROAD CONDOMINIUM

BLOCK NUMBER	LOT NUMBER	QUALIFIER	UNIT NUMBER	FLOOR	SQ. FT.
63	31.02, 32	C0001	1	1ST	1,092
		C0002	2	2ND	1,092

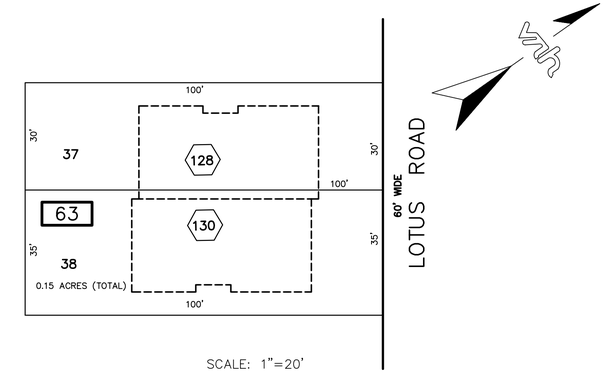

SCALE: 1"=20'

LOTUS ROAD CONDOMINIUM

BLOCK NUMBER	LOT NUMBER	QUALIFIER	UNIT NUMBER	FLOOR	SQ. FT.
63	37, 38	C0128	128	1ST/2ND	2,316
		C0130	130	1ST/2ND	2,316

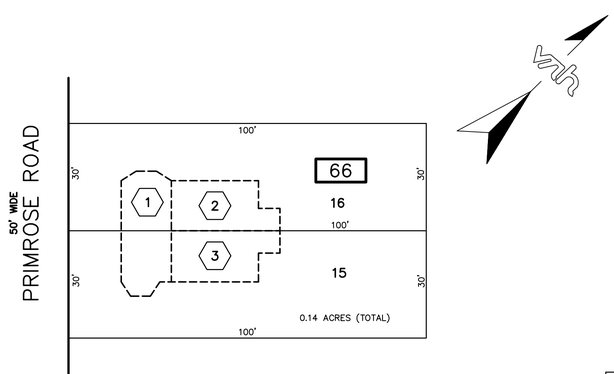

SCALE: 1"=20'

PRIMROSE LANE CONDOMINIUM

BLOCK NUMBER	LOT NUMBER	QUALIFIER	UNIT NUMBER	FLOOR	SQ. FT.
66	15, 16	C0001	A	GROUND	1,154
		C0002	B	1ST/2ND/3RD	1,438
		C0003	C	1ST/2ND/3RD	1,438

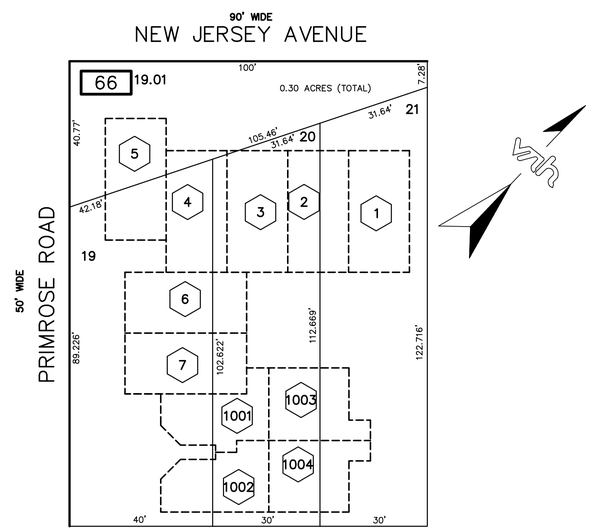

SCALE: 1"=20'

CREST COVE CONDOMINIUM

BLOCK NUMBER	LOT NUMBER	QUALIFIER	UNIT NUMBER	FLOOR	SQ. FT.
66	19,19.01,20,21	C0001	C0001	1ST/2ND	1,530
		C0002	C0002	1ST/2ND	1,530
		C0003	C0003	1ST/2ND	1,530
		C0004	C0004	1ST/2ND	1,530
		C0005	C0005	1ST/2ND	1,530
		C0006	C0006	1ST/2ND	1,530
		C0007	C0007	1ST/2ND	1,530
		C1001	C0A-1	1ST	864
		C1002	C0A-2	1ST	900
		C1003	C0A-3	2ND	864
		C1004	C0A-4	2ND	900

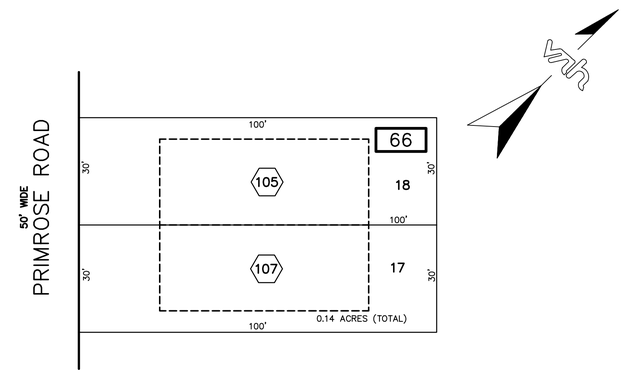

SCALE: 1"=20'

105 E. PRIMROSE CONDOMINIUM

BLOCK NUMBER	LOT NUMBER	QUALIFIER	UNIT NUMBER	FLOOR	SQ. FT.
66	17, 18	C0105	105	1ST/2ND	2,926
		C0107	107	1ST/2ND	2,926

LEGEND

(2) = QUALIFIER C0002

REVISIONS		
DATE	NAME	NO.

THIS TAX MAP HAS BEEN DRAWN USING COMPUTER AIDED DRAFTING/ DESIGN (CAD/D) AND COORDINATE GEOMETRY (COGO)

TAX MAP
BOROUGH OF WILDWOOD CREST
CAPE MAY COUNTY, NEW JERSEY

SCALE: AS SHOWN DATE: FEBRUARY 2007

LEWIS H. CONLEY JR.
NEW JERSEY LICENSED LAND SURVEYOR NO. 21212
van note-harvey associates, p.c.
CONSULTING ENGINEERS, PLANNERS, LAND SURVEYORS
211 N. MAIN STREET CAPE MAY COURT HOUSE, N.J. 08210

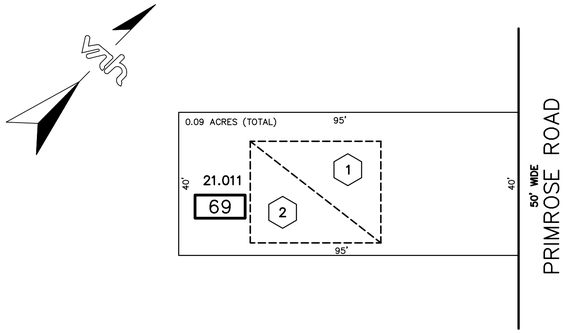

SCALE: 1"=20'

100 EAST PRIMROSE CONDOMINIUM

BLOCK NUMBER	LOT NUMBER	QUALIFIER	UNIT NUMBER	FLOOR	SQ. FT.
69	21.011	C0001	1	1ST	1,008
		C0002	2	2ND	1,008

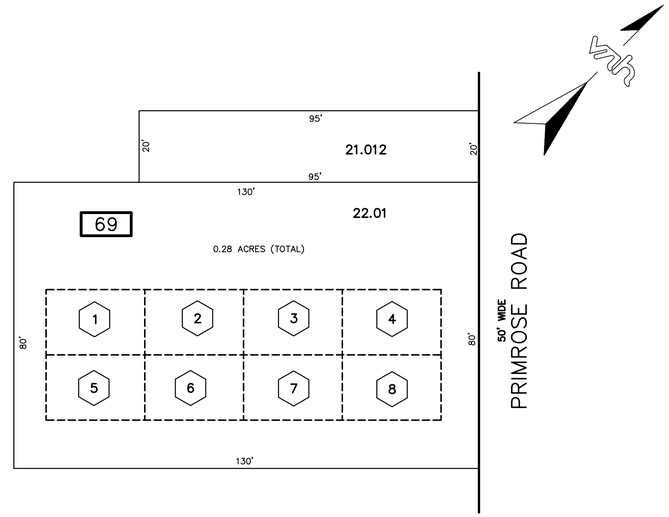

SCALE: 1"=20'

PRIMROSE PLACE EAST CONDOMINIUM

BLOCK NUMBER	LOT NUMBER	QUALIFIER	UNIT NUMBER	FLOOR	SQ. FT.
69	21.012, 22.01	C0001	A	1ST	990
		C0002	B	1ST	990
		C0003	C	1ST	990
		C0004	D	1ST	990
		C0005	E	2ND	990
		C0006	F	2ND	990
		C0007	G	2ND	990
		C0008	H	2ND	990

LEGEND

(2) = QUALIFIER C0002

REVISIONS		
DATE	NAME	NO.

THIS TAX MAP HAS BEEN DRAWN USING COMPUTER AIDED DRAFTING/ DESIGN (CAD/D) AND COORDINATE GEOMETRY (COGO)

TAX MAP
BOROUGH OF WILDWOOD CREST
CAPE MAY COUNTY, NEW JERSEY

SCALE: AS SHOWN DATE: FEBRUARY 2007

LEWIS H. CONLEY JR.
NEW JERSEY LICENSED LAND SURVEYOR NO. 21212
van note–harvey associates, p.c.
CONSULTING ENGINEERS, PLANNERS, LAND SURVEYORS
211 N. MAIN STREET CAPE MAY COURT HOUSE, N.J. 08210

TAX MAP
BOROUGH OF WILDWOOD CREST
CAPE MAY COUNTY, NEW JERSEY
SCALE: 1" = 50' DECEMBER 1970
C. B. MIDDLETON BOROUGH ENGINEER
WILDWOOD, NEW JERSEY
REVISED: 12-31-73 BY E.L.P. EGN.CO. 4-5-79 FEB. 10, 1988 1-17-89 02-2007

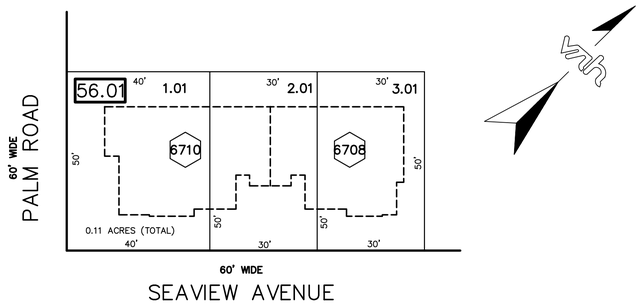

SCALE: 1"=20'

PALM AND SEAVIEW CONDOMINIUM

BLOCK NUMBER	LOT NUMBER	QUALIFIER	UNIT NUMBER	FLOOR	SQ. FT.
56.01	1.01, 2.01, 3.01	C6708	6708	1ST/2ND	1,824
		C6710	6710	1ST/2ND	2,106

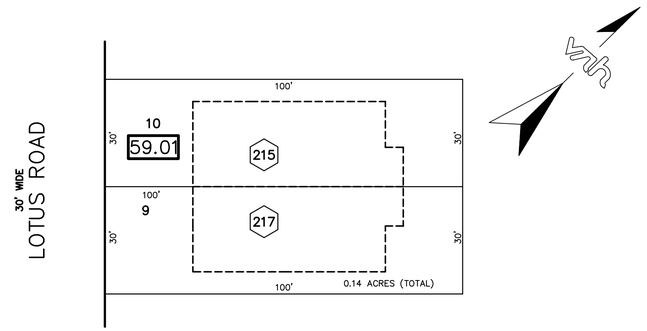

SCALE: 1"=20'

207 EAST LOTUS ROAD, A CONDOMINIUM

BLOCK NUMBER	LOT NUMBER	QUALIFIER	UNIT NUMBER	FLOOR	SQ. FT.
59.01	9,10	C0215	205	1ST/2ND	2,836
		C0217	207	1ST/2ND	2,836

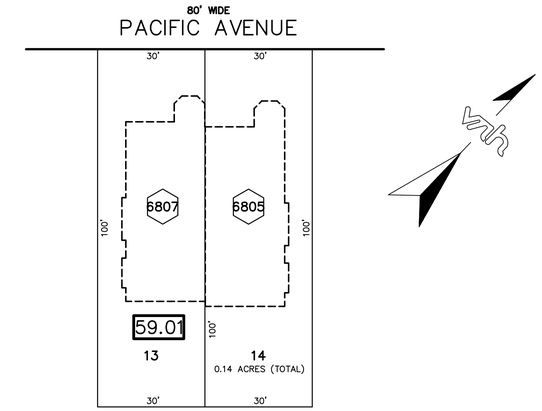

SCALE: 1"=20'

6805–6807 PACIFIC AVENUE, A CONDOMINIUM

BLOCK NUMBER	LOT NUMBER	QUALIFIER	UNIT NUMBER	FLOOR	SQ. FT.
59.01	13,14	C6805	6805	1ST/2ND	2,404
		C6807	6807	1ST/2ND	2,404

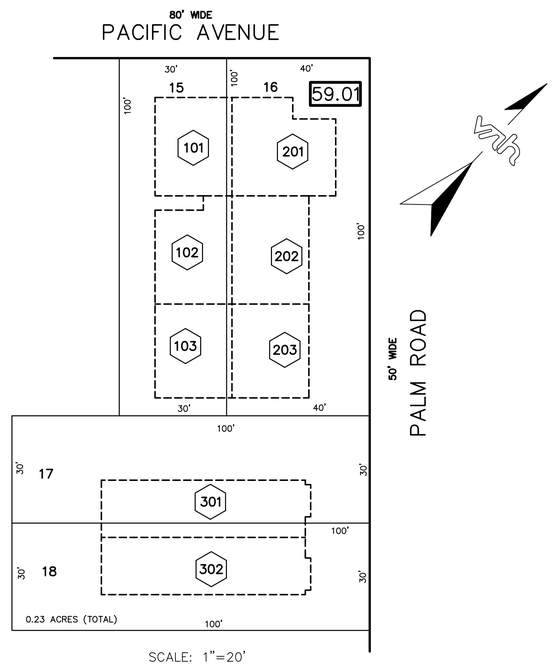

SCALE: 1"=20'

PALM ROAD CONDOMINIUM

BLOCK NUMBER	LOT NUMBER	QUALIFIER	UNIT NUMBER	FLOOR	SQ. FT.
59.01	15, 16, 17, 18	C0101	101	1ST	1,247
		C0102	102	1ST	1,152
		C0103	103	1ST	1,230
		C0201	201	2ND	1,247
		C0202	202	2ND	1,400
		C0203	203	2ND	1,230
		C0301	301	1ST/2ND	2,084
		C0302	302	1ST/2ND	2,084

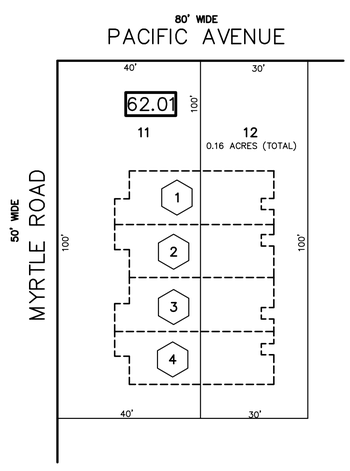

SCALE: 1"=20'

SAND CREST CONDOMINIUM

BLOCK NUMBER	LOT NUMBER	QUALIFIER	UNIT NUMBER	FLOOR	SQ. FT.
62.01	11, 12	C0001	1	1ST/2ND	1,356
		C0002	2	1ST/2ND	1,356
		C0003	3	1ST/2ND	1,356
		C0004	4	1ST/2ND	1,356

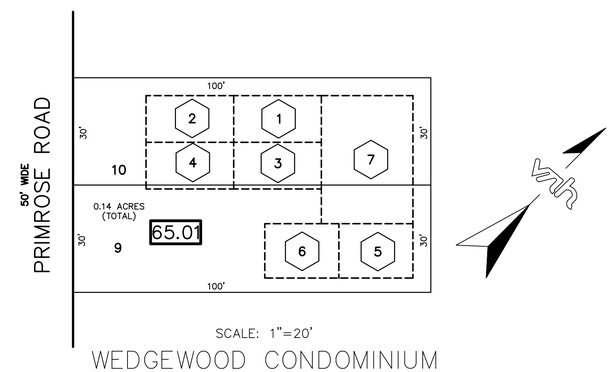

SCALE: 1"=20'

WEDGEWOOD CONDOMINIUM

BLOCK NUMBER	LOT NUMBER	QUALIFIER	UNIT NUMBER	FLOOR	SQ. FT.
65.01	9, 10	C0001	1	1ST	650
		C0002	2	1ST	650
		C0003	3	2ND	650
		C0004	4	2ND	650
		C0005	5	2ND	512
		C0006	6	3rd	512
		C0007	7	1ST/2ND	2,536

LEGEND

(2) = QUALIFIER C0002

REVISIONS		
DATE	NAME	NO.

THIS TAX MAP HAS BEEN DRAWN USING COMPUTER AIDED DRAFTING/ DESIGN (CAD/D) AND COORDINATE GEOMETRY (COGO)

TAX MAP
BOROUGH OF WILDWOOD CREST
CAPE MAY COUNTY, NEW JERSEY

SCALE: AS SHOWN DATE: FEBRUARY 2007

LEWIS H. CONLEY JR.
NEW JERSEY LICENSED LAND SURVEYOR NO. 21212
van note–harvey associates, p.c.
CONSULTING ENGINEERS, PLANNERS, LAND SURVEYORS
211 N. MAIN STREET CAPE MAY COURT HOUSE, N.J. 08210

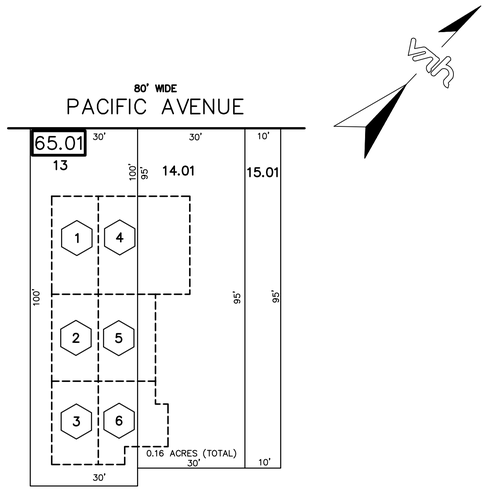

SCALE: 1"=20'

7005 PACIFIC AVENUE CONDOMINIUM

BLOCK NUMBER	LOT NUMBER	QUALIFIER	UNIT NUMBER	FLOOR	SQ. FT.
65.01	13, 14.01, 15.01	C0001	1	1ST	1,026
		C0002	2	1ST	698
		C0003	3	1ST	667
		C0004	4	2ND	1,026
		C0005	5	2ND	698
		C0006	6	2ND	698

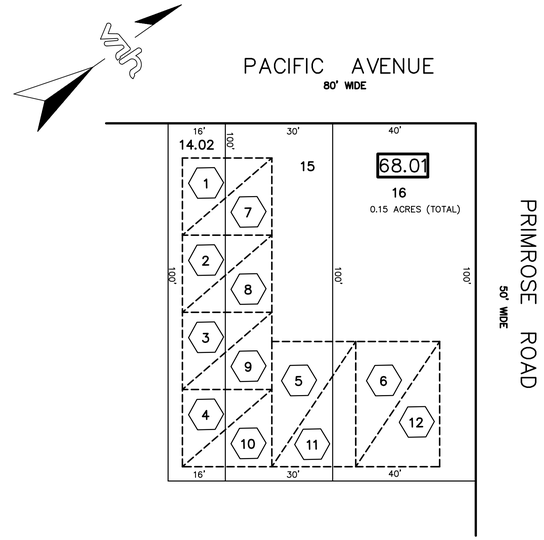

SCALE: 1"=20'

PACIFIC CREST CONDOMINIUM

BLOCK NUMBER	LOT NUMBER	QUALIFIER	UNIT NUMBER	FLOOR	SQ. FT.
68.01	14.02, 15, 16	C0001	1	1ST	525
		C0002	2	1ST	525
		C0003	3	1ST	525
		C0004	4	1ST	525
		C0005	5	1ST	700
		C0006	6	1ST	700
		C0007	7	2ND	525
		C0008	8	2ND	525
		C0009	9	2ND	525
		C0010	10	2ND	525
		C0011	11	2ND	700
		C0012	12	2ND	700

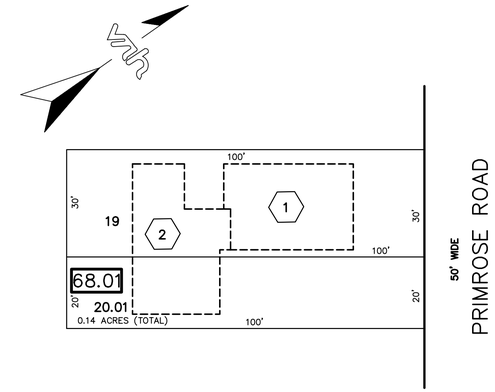

SCALE: 1"=20'

212 EAST PRIMROSE AVENUE CONDOMINIUM

BLOCK NUMBER	LOT NUMBER	QUALIFIER	UNIT NUMBER	FLOOR	SQ. FT.
68.01	19, 20.01	C0001	C212A	1ST	840
		C0002	C212B	1ST/2ND	1,428

THIS TAX MAP HAS BEEN DRAWN USING COMPUTER AIDED DRAFTING/ DESIGN (CAD/D) AND COORDINATE GEOMETRY (COGO)

LEGEND

(2) = QUALIFIER C0002

REVISIONS		
DATE	NAME	NO.

TAX MAP
BOROUGH OF WILDWOOD CREST
CAPE MAY COUNTY, NEW JERSEY

SCALE: AS SHOWN DATE: FEBRUARY 2007

LEWIS H. CONLEY JR.
NEW JERSEY LICENSED LAND SURVEYOR NO. 21212
van note–harvey associates, p.c.
CONSULTING ENGINEERS, PLANNERS, LAND SURVEYORS
211 N. MAIN STREET CAPE MAY COURT HOUSE, N.J. 08210

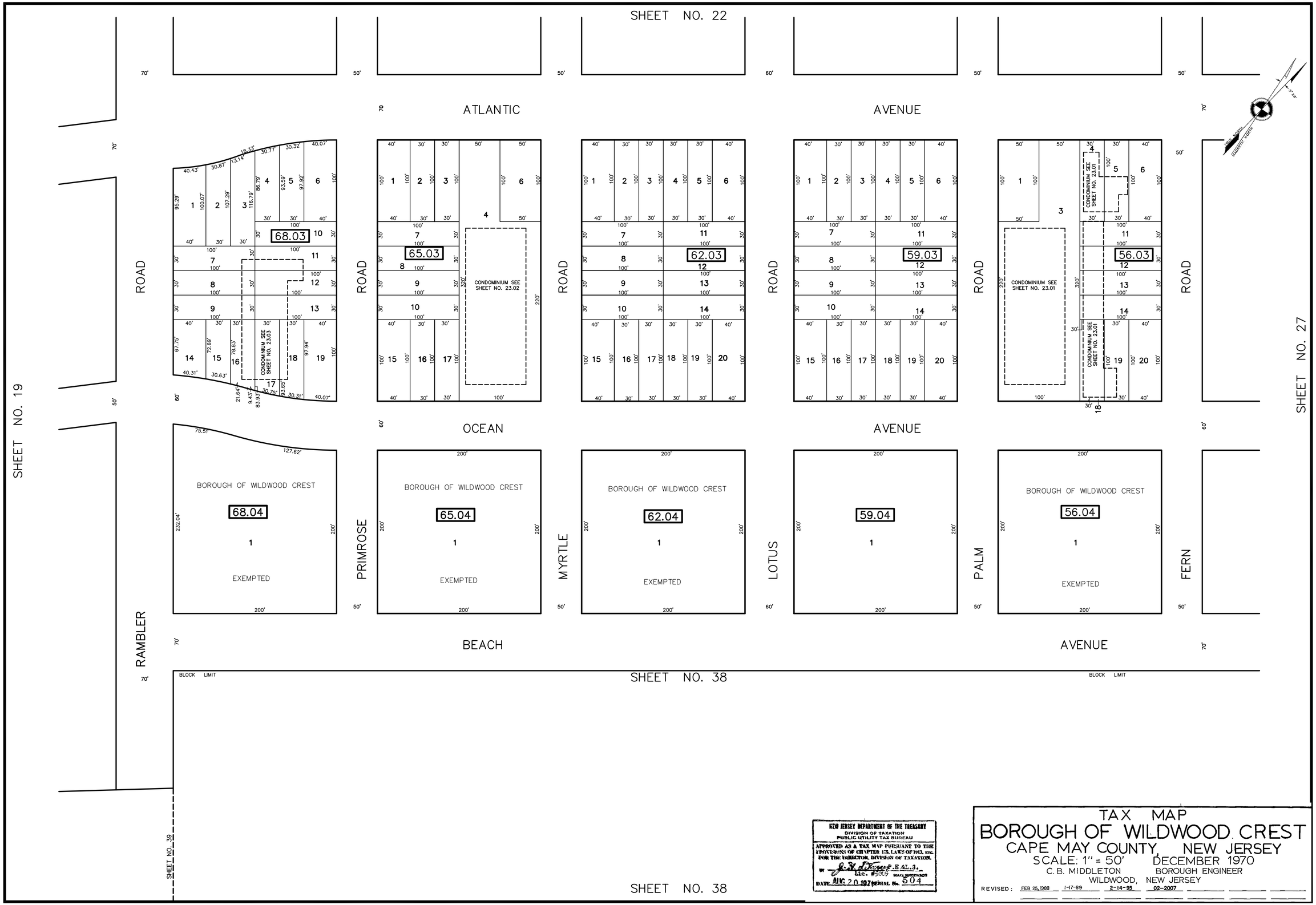
SHEET NO. 22
ATLANTIC
AVENUE
OCEAN
AVENUE
BEACH
AVENUE
SHEET NO. 19
SHEET NO. 27
SHEET NO. 38
SHEET NO. 38
SHEET NO. 39
ROAD
PRIMROSE
MYRTLE
LOTUS
PALM
FERN
RAMBLER
BOROUGH OF WILDWOOD CREST
68.04
65.04
62.04
59.04
56.04
1
EXEMPTED
CONDOMINIUM SEE SHEET NO. 23.03
CONDOMINIUM SEE SHEET NO. 23.02
CONDOMINIUM SEE SHEET NO. 23.01
BLOCK LIMIT
NEW JERSEY DEPARTMENT OF THE TREASURY
DIVISION OF TAXATION
PUBLIC UTILITY TAX BUREAU
APPROVED AS A TAX MAP PURSUANT TO THE PROVISIONS OF CHAPTER 175, LAWS OF 1913, ETC. FOR THE DIRECTOR, DIVISION OF TAXATION.
BY
Lic. #5009
DATE AUG 20 1971 SERIAL No. 504
TAX MAP
BOROUGH OF WILDWOOD CREST
CAPE MAY COUNTY, NEW JERSEY
SCALE: 1" = 50'
DECEMBER 1970
C. B. MIDDLETON
BOROUGH ENGINEER
WILDWOOD, NEW JERSEY
REVISED: FEB 25, 1988 1-17-89 2-14-95 02-2007

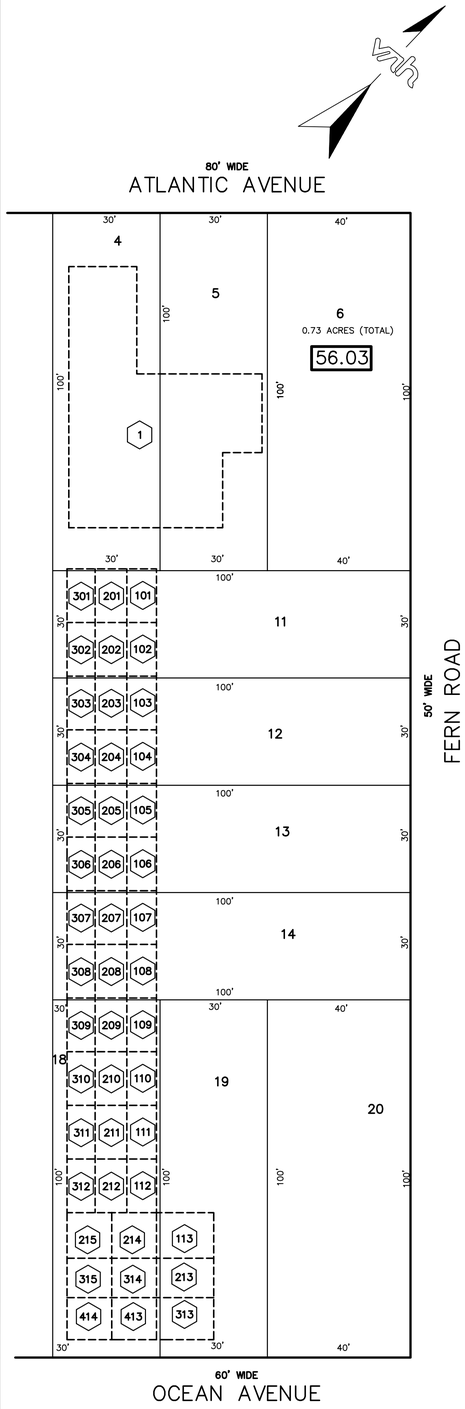

SCALE: 1"=20'

THE CARA MARA CONDOMINIUM

THE CARA MARA CONDOMINIUM

BLOCK NUMBER	LOT NUMBER	QUALIFIER	UNIT NUMBER	FLOOR	SQ. FT.
56.03	4–6, 11–14, 18–20	C0001	A	1ST	1,274
		C0101	101	1ST	416
		C0102	102	1ST	331
		C0103	103	1ST	416
		C0104	104	1ST	331
		C0105	105	1ST	416
		C0106	106	1ST	331
		C0107	107	1ST	416
		C0108	108	1ST	331
		C0109	109	1ST	416
		C0110	110	1ST	331
		C0111	111	1ST	420
		C0112	112	1ST	420
		C0113	113	1ST	420
		C0201	201	2ND	416
		C0202	202	2ND	331
		C0203	203	2ND	416
		C0204	204	2ND	331
		C0205	205	2ND	416
		C0206	206	2ND	331
		C0207	207	2ND	416
		C0208	208	2ND	331
		C0209	209	2ND	416
		C0210	210	2ND	331
		C0211	211	2ND	420
		C0212	212	2ND	420
		C0213	213	2ND	431
		C0214	214	2ND	445
		C0215	215	2ND	444
		C0301	301	3RD	420
		C0302	302	3RD	420
		C0303	303	3RD	420
		C0304	304	3RD	420
		C0305	305	3RD	420
		C0306	306	3RD	420
		C0307	307	3RD	420
		C0308	308	3RD	420
		C0309	309	3RD	420
		C0310	310	3RD	420
		C0311	311	3RD	420
		C0312	312	3RD	420
		C0313	313	3RD	431
		C0314	314	3RD	321
		C0315	315	3RD	444
		C0413	413	4TH	444
		C0414	414	4TH	995

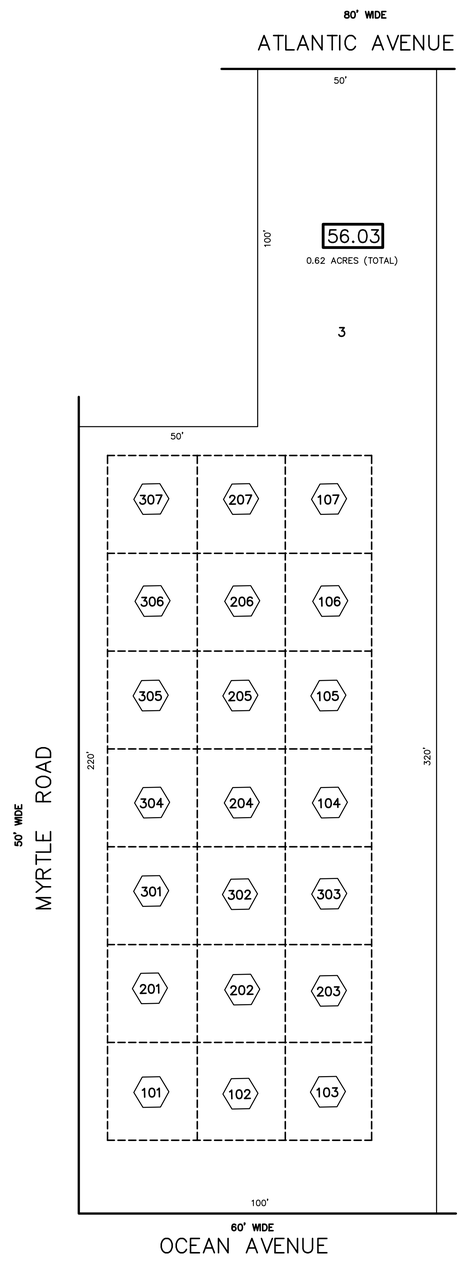

SCALE: 1"=20'

PALM BEACH, A CONDOMINIUM DEVELOPMENT

PALM BEACH, A CONDOMINIUM DEVELOPMENT

BLOCK NUMBER	LOT NUMBER	QUALIFIER	UNIT NUMBER	FLOOR	SQ. FT.
56.03	3	C0101	101	1ST	1,564
		C0102	102	1ST	1,538
		C0103	103	1ST	1,600
		C0104	104	1ST	1,470
		C0105	105	1ST	1,486
		C0106	106	1ST	1,486
		C0107	107	1ST	1,470
		C0201	201	2ND	1,564
		C0202	202	2ND	1,538
		C0203	203	2ND	1,600
		C0204	204	2ND	1,470
		C0205	205	2ND	1,486
		C0206	206	2ND	1,486
		C0207	207	2ND	1,470
		C0301	301	3RD	1,564
		C0302	302	3RD	1,538
		C0303	303	3RD	1,600
		C0304	304	3RD	1,470
		C0305	305	3RD	1,486
		C0306	306	3RD	1,486
		C0307	307	3RD	1,470

LEGEND

(2) = QUALIFIER C0002

REVISIONS		
DATE	NAME	NO.

THIS TAX MAP HAS BEEN DRAWN USING COMPUTER AIDED DRAFTING/ DESIGN (CAD/D) AND COORDINATE GEOMETRY (COGO)

TAX MAP
BOROUGH OF WILDWOOD CREST
CAPE MAY COUNTY, NEW JERSEY

SCALE: AS SHOWN DATE: FEBRUARY 2007

LEWIS H. CONLEY JR.
NEW JERSEY LICENSED LAND SURVEYOR NO. 21212
van note–harvey associates, p.c.
CONSULTING ENGINEERS, PLANNERS, LAND SURVEYORS
211 N. MAIN STREET CAPE MAY COURT HOUSE, N.J. 08210

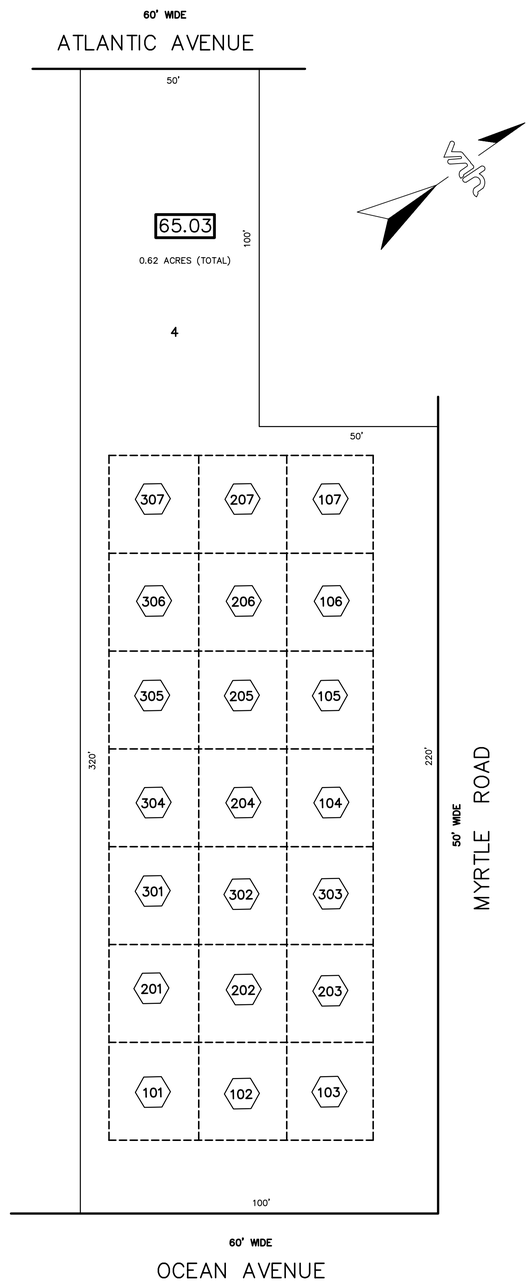

SCALE: 1"=20'

ROYAL CREST, A CONDOMINIUM DEVELOPMENT

ROYAL CREST, A CONDOMINIUM DEVELOPMENT

BLOCK NUMBER	LOT NUMBER	QUALIFIER	UNIT NUMBER	FLOOR	SQ. FT.
65.03	4	C0101	101	1ST	1,564
		C0102	102	1ST	1,538
		C0103	103	1ST	1,600
		C0104	104	1ST	1,470
		C0105	105	1ST	1,486
		C0106	106	1ST	1,486
		C0107	107	1ST	1,470
		C0201	201	2ND	1,564
		C0202	202	2ND	1,538
		C0203	203	2ND	1,600
		C0204	204	2ND	1,470
		C0205	205	2ND	1,486
		C0206	206	2ND	1,486
		C0207	207	2ND	1,470
		C0301	301	3RD	1,564
		C0302	302	3RD	1,538
		C0303	303	3RD	1,600
		C0304	304	3RD	1,470
		C0305	305	3RD	1,486
		C0306	306	3RD	1,486
		C0307	307	3RD	1,470

LEGEND

(2) = QUALIFIER C0002

REVISIONS		
DATE	NAME	NO.

THIS TAX MAP HAS BEEN DRAWN USING COMPUTER AIDED DRAFTING/ DESIGN (CAD/D) AND COORDINATE GEOMETRY (COGO)

TAX MAP
BOROUGH OF WILDWOOD CREST
CAPE MAY COUNTY, NEW JERSEY

SCALE: AS SHOWN DATE: FEBRUARY 2007

LEWIS H. CONLEY JR.
NEW JERSEY LICENSED LAND SURVEYOR NO. 21212
van note–harvey associates, p.c.
CONSULTING ENGINEERS, PLANNERS, LAND SURVEYORS
211 N. MAIN STREET CAPE MAY COURT HOUSE, N.J. 08210

OCEAN PLACE A CONDOMINIUM

BLOCK NUMBER	LOT NUMBER	QUALIFIER	UNIT NUMBER	FLOOR	SQ. FT.
68.03	1–19	C0200	200E	2ND	1,162
		C0201	201E	2ND	1,162
		C0202	202A	2ND	758
		C0203	203A	2ND	758
		C0204	204B	2ND	910
		C0205	205B	2ND	910
		C0206	206B	2ND	910
		C0207	207B	2ND	910
		C0208	208A	2ND	758
		C0210	210C	2ND	1,121
68.03	1–19	C0211	211C	2ND	1,229
		C0212	212D	2ND	1,229
		C0213	213D	2ND	1,229
		C0214	214F	2ND	1,256
		C0215	215F	2ND	1,256
		C0300	300E	3RD	1,162
		C0301	301E	3RD	1,162
		C0302	302A	3RD	758
		C0303	303A	3RD	758
		C0304	304B	3RD	910
68.03	1–19	C0305	305B	3RD	910
		C0306	306B	3RD	910
		C0307	307B	3RD	910
		C0308	308A	3RD	758
		C0310	310C	3RD	1,121
		C0311	311C	3RD	1,121
		C0312	312D	3RD	1,229
		C0313	313D	3RD	1,229
		C0314	314F	3RD	1,256
		C0315	315F	3RD	1,256
68.03	1–19	C0400	400E	4TH	1,162
		C0401	401E	4TH	1,162
		C0402	402A	4TH	758
		C0403	403A	4TH	758
		C0404	404B	4TH	910
		C0405	405B	4TH	910
		C0406	406B	4TH	910
		C0407	407B	4TH	910
		C0408	408A	4TH	758
		C0410	410C	4TH	1,121
68.03	1–19	C0411	411C	4TH	1,121
		C0412	412D	4TH	1,229
		C0413	413D	4TH	1,229
		C0414	414F	4TH	1,256
		C0415	415F	4TH	1,256
		C0500	500E	5TH	1,162
		C0501	501E	5TH	1,162
		C0502	502A	5TH	758
		C0503	503A	5TH	758
		C0504	504B	5TH	910
68.03	1–19	C0505	505B	5TH	910
		C0506	506B	5TH	910
		C0507	507B	5TH	910
		C0508	508A	5TH	758
		C0510	510C	5TH	1,121
		C0511	511C	5TH	1,121
		C0512	512D	5TH	1,229
		C0513	513D	5TH	1,229
		C0514	514F	5TH	1,256
		C0515	515F	5TH	1,256
68.03	1–19	C0600	600E	6TH	1,162
		C0601	601E	6TH	1,162
		C0602	602A	6TH	758
		C0603	603A	6TH	758
		C0604	604B	6TH	910
		C0605	605B	6TH	910
		C0606	606B	6TH	910
		C0607	607B	6TH	910
		C0608	608A	6TH	758
		C0610	610C	6TH	1,121
68.03	1–19	C0611	611C	6TH	1,121
		C0612	612D	6TH	1,229
		C0613	613D	6TH	1,229
		C0614	614F	6TH	1,256
		C0615	615F	6TH	1,256
		C700	700E	7TH	1,162
		C0701	701E	7TH	1,162
		C0702	702A	7TH	758
		C0703	703A	7TH	758
		C0704	704B	7TH	910
68.03	1–19	C0705	705B	7TH	910
		C0706	706B	7TH	910
		C0707	707B	7TH	910
		C0708	708A	7TH	758
		C0710	710C	7TH	1,121
		C0711	711C	7TH	1,121
		C0712	712D	7TH	1,229
		C0713	713D	7TH	1,229
		C0714	714F	7TH	1,256
		C0715	715F	7TH	1,256

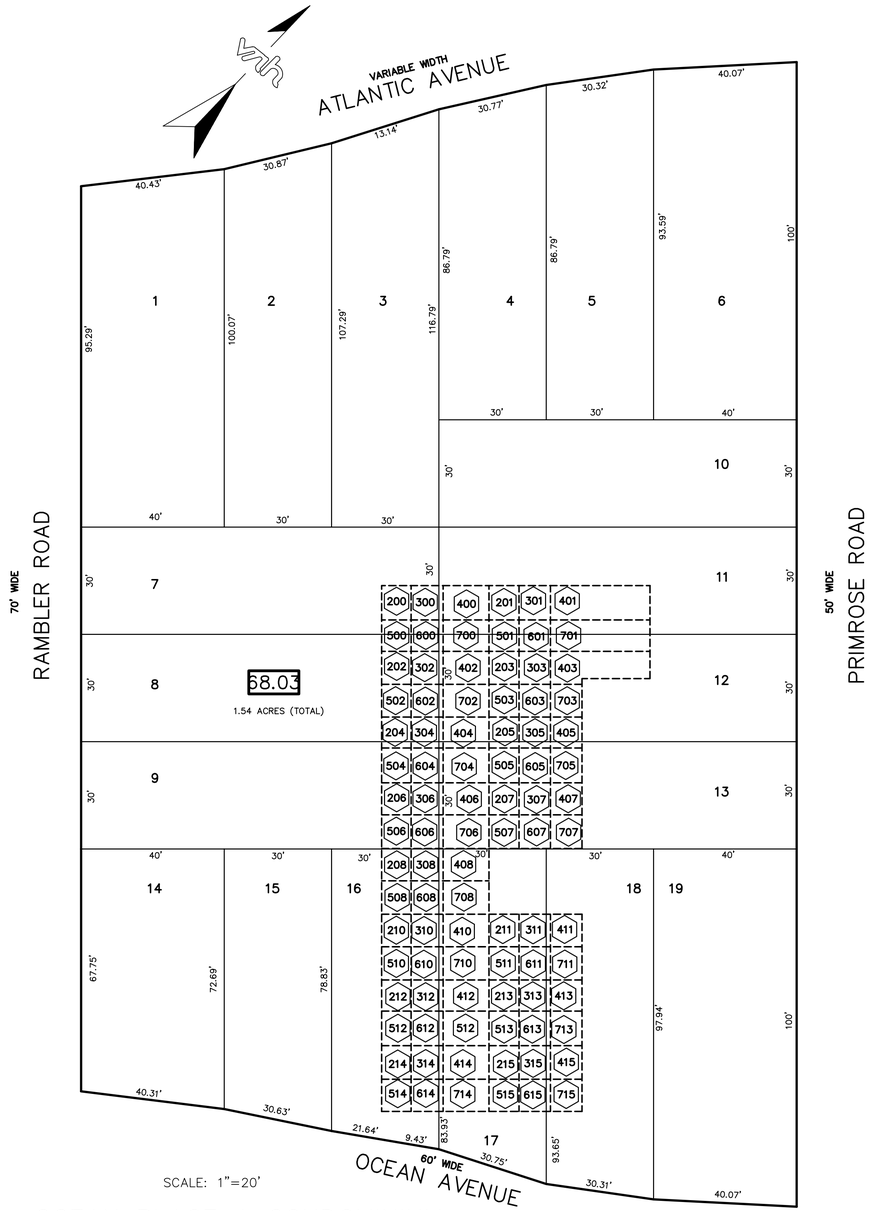

OCEAN PLACE A CONDOMINIUM

THIS TAX MAP HAS BEEN DRAWN USING COMPUTER AIDED DRAFTING/ DESIGN (CAD/D) AND COORDINATE GEOMETRY (COGO)

LEGEND

(2) = QUALIFIER C0002

REVISIONS		
DATE	NAME	NO.

TAX MAP
BOROUGH OF WILDWOOD CREST
CAPE MAY COUNTY, NEW JERSEY

SCALE: AS SHOWN DATE: FEBRUARY 2007

LEWIS H. CONLEY JR.
NEW JERSEY LICENSED LAND SURVEYOR NO. 21212
van note–harvey associates, p.c.
CONSULTING ENGINEERS, PLANNERS, LAND SURVEYORS
211 N. MAIN STREET CAPE MAY COURT HOUSE, N.J. 08210

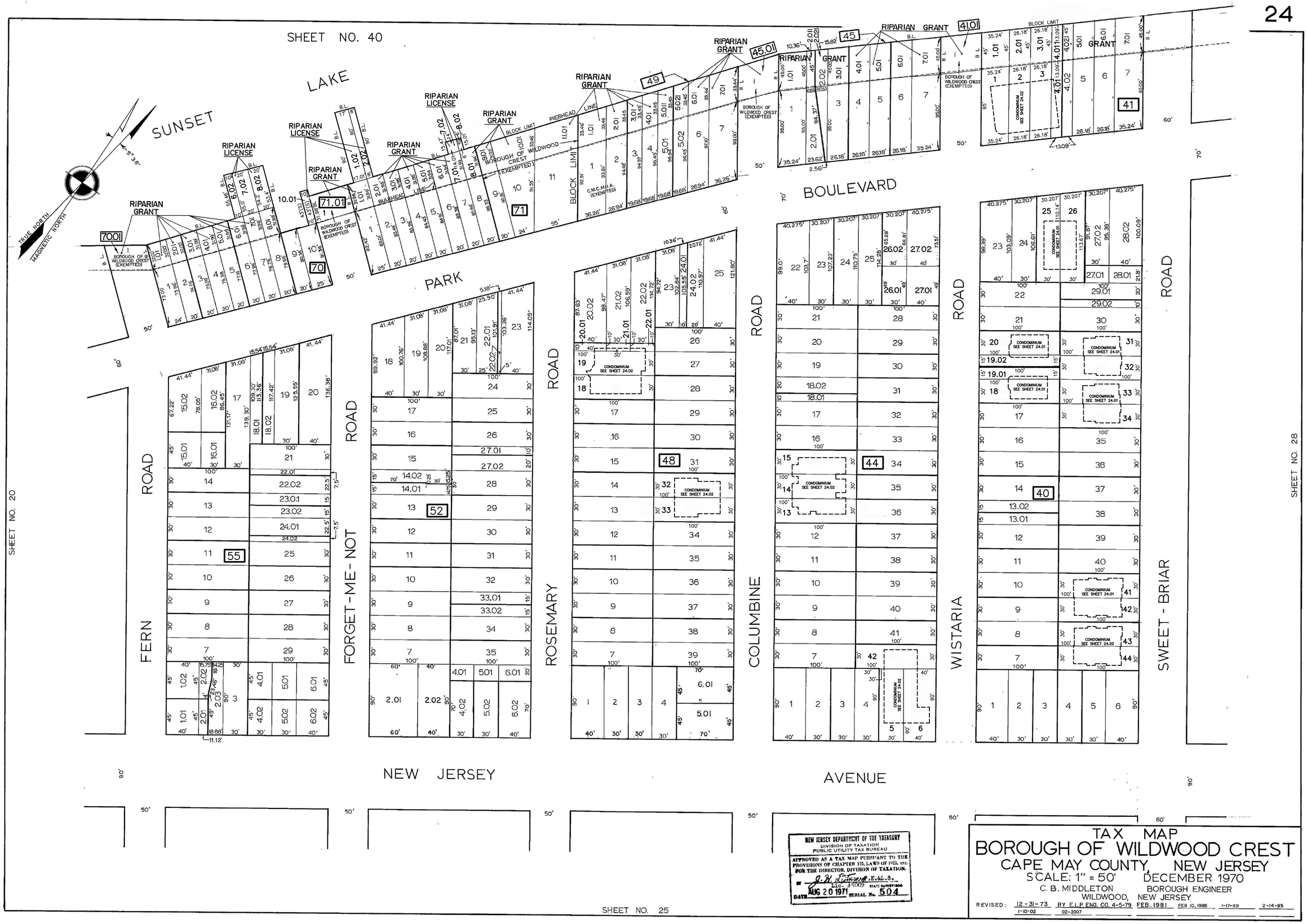

TAX MAP
BOROUGH OF WILDWOOD CREST
CAPE MAY COUNTY, NEW JERSEY

SCALE: 1" = 50' DECEMBER 1970

C. B. MIDDLETON BOROUGH ENGINEER
WILDWOOD, NEW JERSEY

REVISED: 12-31-73 BY E.I.P. ENG. CO. 4-5-79 FEB. 1981 FEB. 10, 1988 1-17-89 2-14-95
1-10-02 02-2007

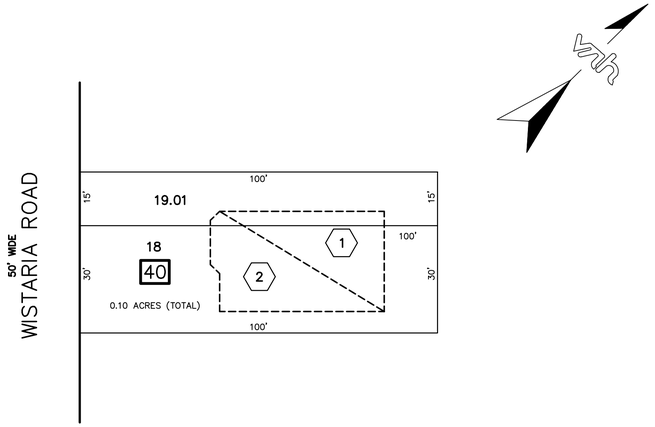

SCALE: 1"=20'

131 W. WISTARIA ROAD CONDOMINIUM

BLOCK NUMBER	LOT NUMBER	QUALIFIER	UNIT NUMBER	FLOOR	SQ. FT.
40	18, 19.01	C0001	1	1ST	1,282
		C0002	2	2ND	1,282

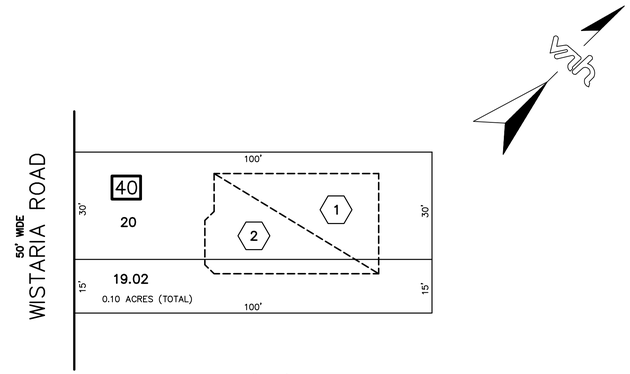

SCALE: 1"=20'

133 W. WISTARIA ROAD CONDOMINIUM

BLOCK NUMBER	LOT NUMBER	QUALIFIER	UNIT NUMBER	FLOOR	SQ. FT.
40	19.02, 20	C0001	1	1ST	1,282
		C0002	2	2ND	1,282

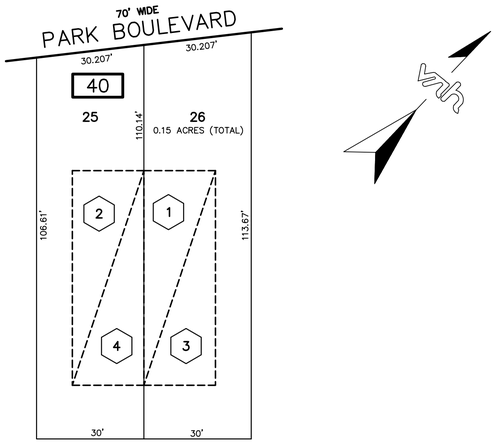

SCALE: 1"=20'

6203 PARK BOULEVARD CONDOMINIUM

BLOCK NUMBER	LOT NUMBER	QUALIFIER	UNIT NUMBER	FLOOR	SQ. FT.
40	25, 26	C0001	A	1ST	1,196
		C0002	B	1ST	1,196
		C0003	C	2ND	1,196
		C0004	D	2ND	1,196

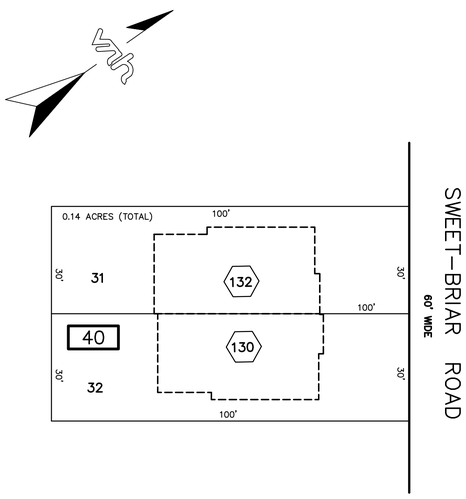

SCALE: 1"=20'

130-132 WEST SWEET-BRIAR ROAD CONDOMINIUM

BLOCK NUMBER	LOT NUMBER	QUALIFIER	UNIT NUMBER	FLOOR	SQ. FT.
40	31,32	C0130	130	1ST/2ND	1,880
		C0132	132	1ST/2ND	1,880

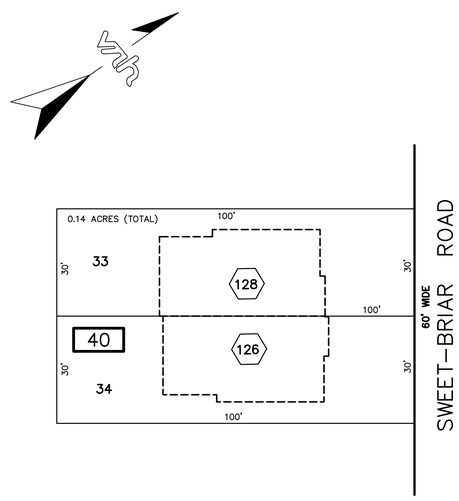

SCALE: 1"=20'

126-128 WEST SWEET-BRIAR AVENUE CONDOMINIUM

BLOCK NUMBER	LOT NUMBER	QUALIFIER	UNIT NUMBER	FLOOR	SQ. FT.
40	33, 34	C0126	126	1ST/2ND	1,880
		C0128	128	1ST/2ND	1,880

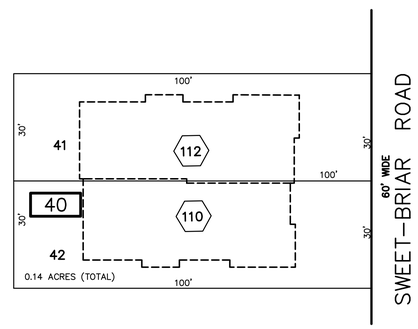

SCALE: 1"=20'

110-112 W SWEETBRIAR CONDOMINIUM

BLOCK NUMBER	LOT NUMBER	QUALIFIER	UNIT NUMBER	FLOOR	SQ. FT.
40	41, 42	C0110	110	1ST/2ND	2,440
		C0112	112	1ST/2ND	2,440

LEGEND

(2) = QUALIFIER C0002

REVISIONS		
DATE	NAME	NO.

THIS TAX MAP HAS BEEN DRAWN USING COMPUTER AIDED DRAFTING/ DESIGN (CAD/D) AND COORDINATE GEOMETRY (COGO)

TAX MAP
BOROUGH OF WILDWOOD CREST
CAPE MAY COUNTY, NEW JERSEY

SCALE: AS SHOWN DATE: FEBRUARY 2007

LEWIS H. CONLEY JR.
NEW JERSEY LICENSED LAND SURVEYOR NO. 21212
van note-harvey associates, p.c.
CONSULTING ENGINEERS, PLANNERS, LAND SURVEYORS
211 N. MAIN STREET CAPE MAY COURT HOUSE, N.J. 08210

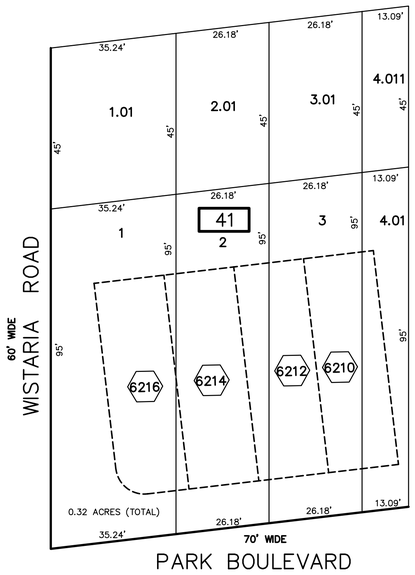

SCALE: 1"=20'

6210–6216 PARK BOULEVARD CONDOMINIUM

BLOCK NUMBER	LOT NUMBER	QUALIFIER	UNIT NUMBER	FLOOR	SQ. FT.
41	1, 2, 3, 4.01 1.01, 2.01 3.01, 4.011	C6210	6210	1ST/2ND/3RD	2,688
		C6212	6212	1ST/2ND/3RD	2,299
		C6214	6214	1ST/2ND/3RD	2,299
		C6216	6216	1ST/2ND/3RD	2,287

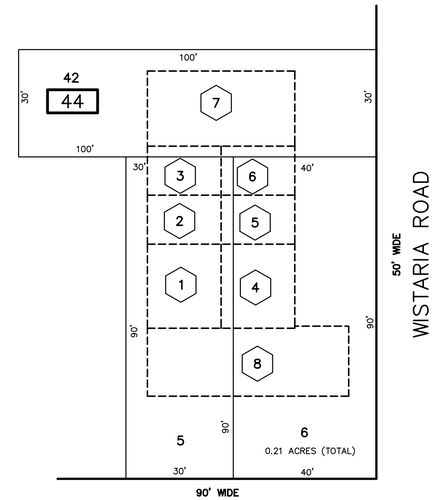

NEW JERSEY AVENUE

SCALE: 1"=20'

COLONY ARMS CONDOMINIUM

BLOCK NUMBER	LOT NUMBER	QUALIFIER	UNIT NUMBER	FLOOR	SQ. FT.
44	5, 6, 42	C0001	1	1ST	764
		C0002	2	1ST	560
		C0003	3	1ST	560
		C0004	4	2ND	764
		C0005	5	2ND	560
		C0006	6	2ND	560
		C0007	7	1ST/2ND	1,722
		C0008	8	1ST	1,064

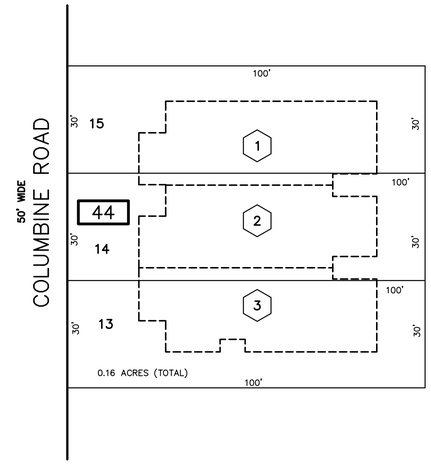

SCALE: 1"=20'

121 WEST COLUMBINE CONDOMINIUM

BLOCK NUMBER	LOT NUMBER	QUALIFIER	UNIT NUMBER	FLOOR	SQ. FT.
44	13, 14, 15	C0001	1	1ST/2ND	2,329
		C0002	2	1ST/2ND	2,278
		C0003	3	1ST/2ND	2,329

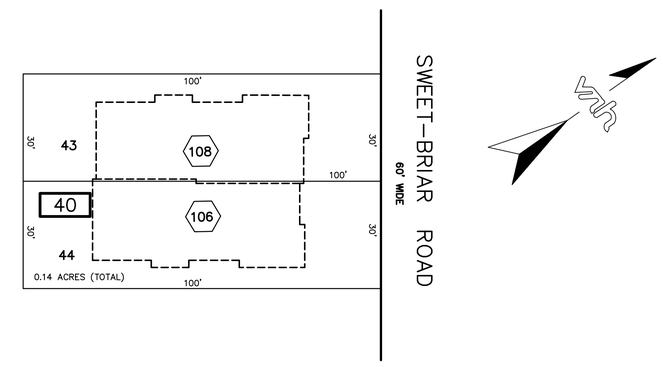

SCALE: 1"=20'

106–108 W SWEETBRIAR CONDOMINIUM

BLOCK NUMBER	LOT NUMBER	QUALIFIER	UNIT NUMBER	FLOOR	SQ. FT.
40	43, 44	C0106	106	1ST/2ND	2,704
		C0108	108	1ST/2ND	2,704

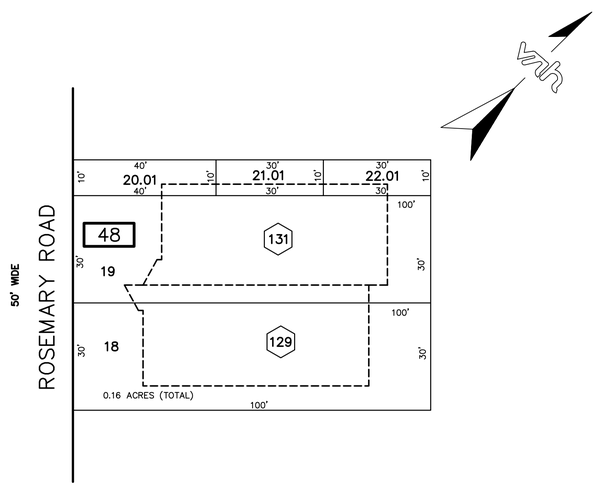

SCALE: 1"=20'

129 WEST ROSEMARY CONDOMINIUM

BLOCK NUMBER	LOT NUMBER	QUALIFIER	UNIT NUMBER	FLOOR	SQ. FT.
48	18, 19, 20.01 21.01, 22.01	C0129	129	1ST/2ND	3,553
		C0131	131	1ST/2ND	3,553

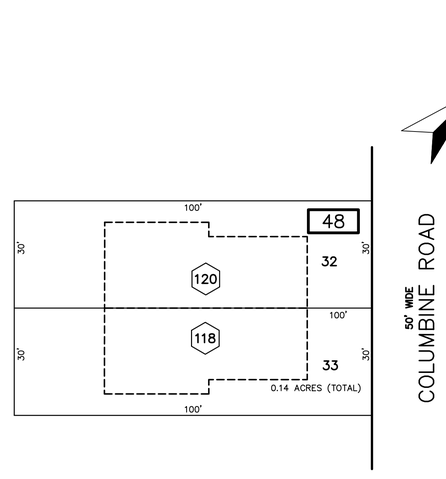

SCALE: 1"=20'

HAPPY DAYS CONDOMINIUM

BLOCK NUMBER	LOT NUMBER	QUALIFIER	UNIT NUMBER	FLOOR	SQ. FT.
48	32, 33	C0118	118	1ST/2ND	2,900
		C0120	120	1ST/2ND	2,756

LEGEND

(2) = QUALIFIER C0002

REVISIONS		
DATE	NAME	NO.

THIS TAX MAP HAS BEEN DRAWN USING COMPUTER AIDED DRAFTING/ DESIGN (CAD/D) AND COORDINATE GEOMETRY (COGO)

TAX MAP
BOROUGH OF WILDWOOD CREST
CAPE MAY COUNTY, NEW JERSEY

SCALE: AS SHOWN DATE: FEBRUARY 2007

LEWIS H. CONLEY JR.
NEW JERSEY LICENSED LAND SURVEYOR NO. 21212
van note–harvey associates, p.c.
CONSULTING ENGINEERS, PLANNERS, LAND SURVEYORS
211 N. MAIN STREET CAPE MAY COURT HOUSE, N.J. 08210



NEW JERSEY DEPARTMENT OF THE TREASURY
DIVISION OF TAXATION
PUBLIC UTILITY TAX BUREAU
APPROVED AS A TAX MAP PURSUANT TO THE PROVISIONS OF CHAPTER 175 LAWS OF 1913, ETC. FOR THE DIRECTOR, DIVISION OF TAXATION.
BY J. H. [illegible] Lic. #5070 STATE SUPERVISOR
DATE AUG 20 1971 SERIAL No. 504

TAX MAP
BOROUGH OF WILDWOOD CREST
CAPE MAY COUNTY, NEW JERSEY
SCALE: 1" = 50' DECEMBER 1970
C.B MIDDLETON BOROUGH ENGINEER
WILDWOOD, NEW JERSEY
REVISED: 12-31-73 FEB. 10, 1988 1-17-89 02-2007

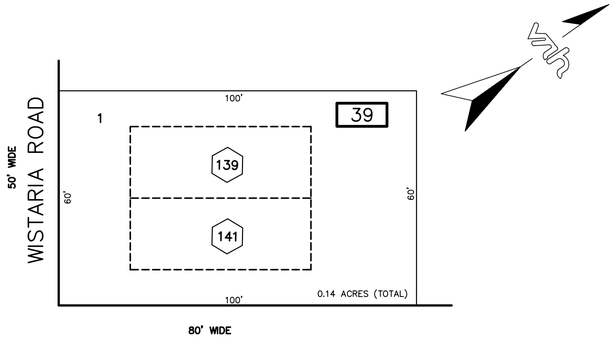

SCALE: 1"=20'

WISTERIA BEACH CONDOMINIUM

BLOCK NUMBER	LOT NUMBER	QUALIFIER	UNIT NUMBER	FLOOR	SQ. FT.
39	1	C0139	A	1ST/2ND	2,000
		C0141	B	1ST/2ND	2,000

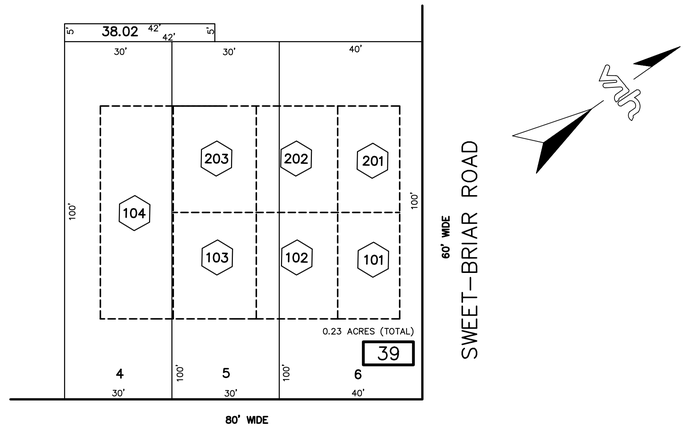

SCALE: 1"=20'

6200 PACIFIC AVENUE CONDOMINIUM

BLOCK NUMBER	LOT NUMBER	QUALIFIER	UNIT NUMBER	FLOOR	SQ. FT.
39	4, 5, 6, 38.02	C0101	101	1ST	1,104
		C0102	102	1ST	1,193
		C0103	103	1ST	1,193
		C0104	104	1ST/2ND	2,132
		C0201	201	2ND	1,104
		C0202	202	2ND	1,193
		C0203	203	2ND	1,193

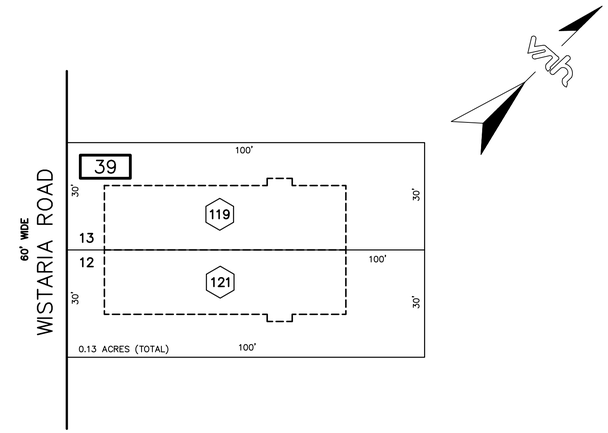

SCALE: 1"=20'

121 E WISTERIA ROAD CONDOMINIUM

BLOCK NUMBER	LOT NUMBER	QUALIFIER	UNIT NUMBER	FLOOR	SQ. FT.
39	12, 13	C0119	EAST	1ST/2ND	2,142
		C0121	WEST	1ST/2ND	2,170

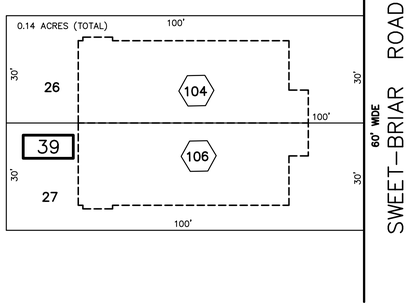

SCALE: 1"=20'

104-106 E. SWEET-BRIAR CONDOMINIUM

BLOCK NUMBER	LOT NUMBER	QUALIFIER	UNIT NUMBER	FLOOR	SQ. FT.
39	26, 27	C0104	104	1ST/2ND	2,458
		C0106	106	1ST/2ND	2,458

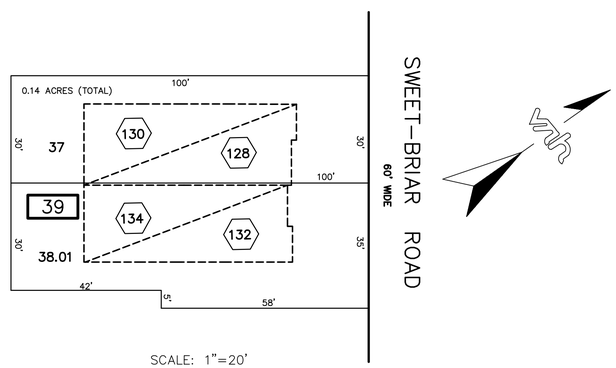

SCALE: 1"=20'

128-130 SWEET-BRIAR ROAD CONDOMINIUM

BLOCK NUMBER	LOT NUMBER	QUALIFIER	UNIT NUMBER	FLOOR	SQ. FT.
39	37, 38.01	C0128	128	1ST	1,316
		C0130	130	2ND	1,316
		C0132	132	1ST	1,316
		C0134	134	2ND	1,316

LEGEND

(2) = QUALIFIER C0002

REVISIONS		
DATE	NAME	NO.

THIS TAX MAP HAS BEEN DRAWN USING COMPUTER AIDED DRAFTING/ DESIGN (CAD/D) AND COORDINATE GEOMETRY (COGO)

TAX MAP
BOROUGH OF WILDWOOD CREST
CAPE MAY COUNTY, NEW JERSEY

SCALE: AS SHOWN DATE: FEBRUARY 2007

LEWIS H. CONLEY JR.
NEW JERSEY LICENSED LAND SURVEYOR NO. 21212
van note-harvey associates, p.c.
CONSULTING ENGINEERS, PLANNERS, LAND SURVEYORS
211 N. MAIN STREET CAPE MAY COURT HOUSE, N.J. 08210

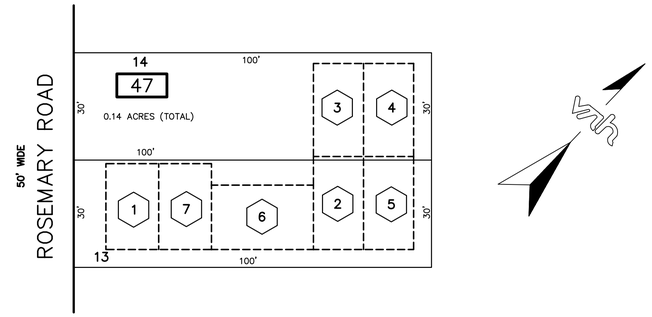

SCALE: 1"=20'

SOUTH SHORE A CONDOMINIUM

BLOCK NUMBER	LOT NUMBER	QUALIFIER	UNIT NUMBER	FLOOR	SQ. FT.
47	13, 14	C0001	1	1ST	924
		C0002	2	1ST	728
		C0003	3	1ST	728
		C0004	4	2ND	728
		C0005	5	2ND	728
		C0006	6	2ND	522
		C0007	7	2ND	720

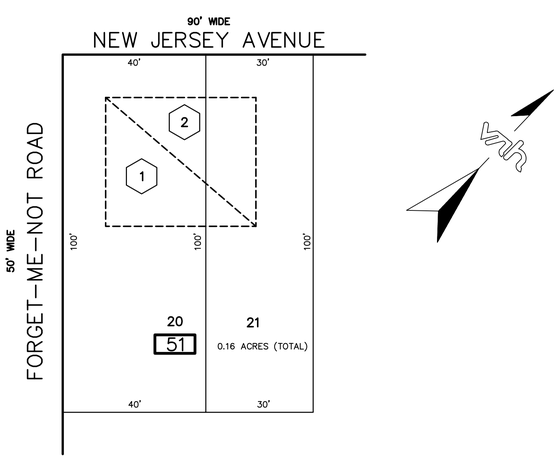

SCALE: 1"=20'

6511 NEW JERSEY AVENUE CONDOMINIUM

BLOCK NUMBER	LOT NUMBER	QUALIFIER	UNIT NUMBER	FLOOR	SQ. FT.
51	20, 21	C0001	A	1ST	1,476
		C0002	B	2ND	1,476

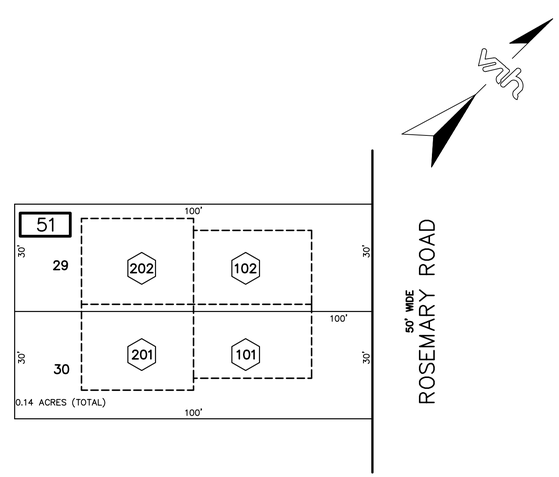

SCALE: 1"=20'

SEA TURTLE CONDOMINIUMS

BLOCK NUMBER	LOT NUMBER	QUALIFIER	UNIT NUMBER	FLOOR	SQ. FT.
51	29, 30	C0101	1A	1ST	1,344
		C0102	1B	1ST	1,344
		C0201	2A	2ND	1,344
		C0202	2B	2ND	1,344

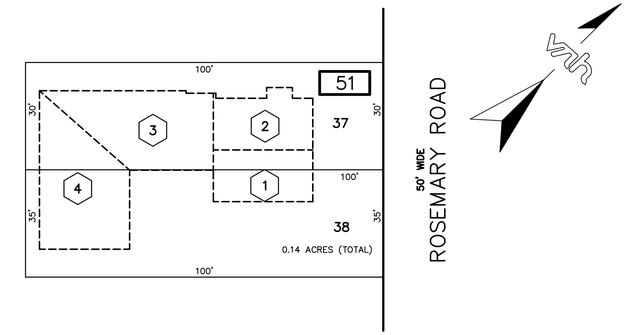

SCALE: 1"=20'

128 E ROSEMARY CONDOMINIUM

BLOCK NUMBER	LOT NUMBER	QUALIFIER	UNIT NUMBER	FLOOR	SQ. FT.
51	37, 38	C0001	1	1ST	1,025
		C0002	2	2ND/3RD	812
		C0003	3	1ST	704
		C0004	4	1ST	550

THIS TAX MAP HAS BEEN DRAWN USING COMPUTER AIDED DRAFTING/ DESIGN (CAD/D) AND COORDINATE GEOMETRY (COGO)

LEGEND

(2) = QUALIFIER C0002

REVISIONS		
DATE	NAME	NO.

TAX MAP
BOROUGH OF WILDWOOD CREST
CAPE MAY COUNTY, NEW JERSEY

SCALE: AS SHOWN DATE: FEBRUARY 2007

LEWIS H. CONLEY JR.
NEW JERSEY LICENSED LAND SURVEYOR NO. 21212
van note-harvey associates, p.c.
CONSULTING ENGINEERS, PLANNERS, LAND SURVEYORS
211 N. MAIN STREET CAPE MAY COURT HOUSE, N.J. 08210

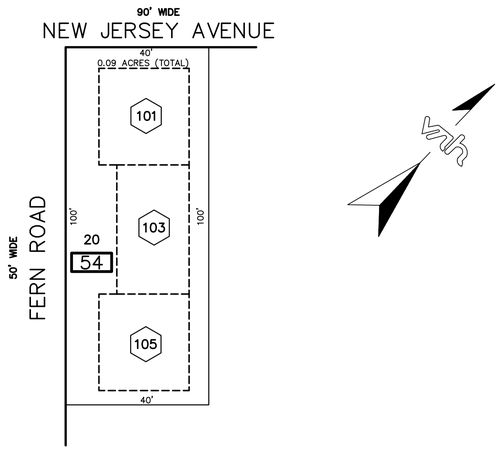

SCALE: 1"=20'

CREST ANCHOR CONDOMINIUM

BLOCK NUMBER	LOT NUMBER	QUALIFIER	UNIT NUMBER	FLOOR	SQ. FT.
54	20	C0101	101	1ST	675
		C0103	103	1ST	720
		C0105	105	1ST	675

LEGEND

(2) = QUALIFIER C0002

REVISIONS		
DATE	NAME	NO.

THIS TAX MAP HAS BEEN DRAWN USING COMPUTER AIDED DRAFTING/ DESIGN (CAD/D) AND COORDINATE GEOMETRY (COGO)

TAX MAP
BOROUGH OF WILDWOOD CREST
CAPE MAY COUNTY, NEW JERSEY

SCALE: AS SHOWN DATE: FEBRUARY 2007

LEWIS H. CONLEY JR.
NEW JERSEY LICENSED LAND SURVEYOR NO. 21212
van note–harvey associates, p.c.
CONSULTING ENGINEERS, PLANNERS, LAND SURVEYORS
211 N. MAIN STREET CAPE MAY COURT HOUSE, N.J. 08210

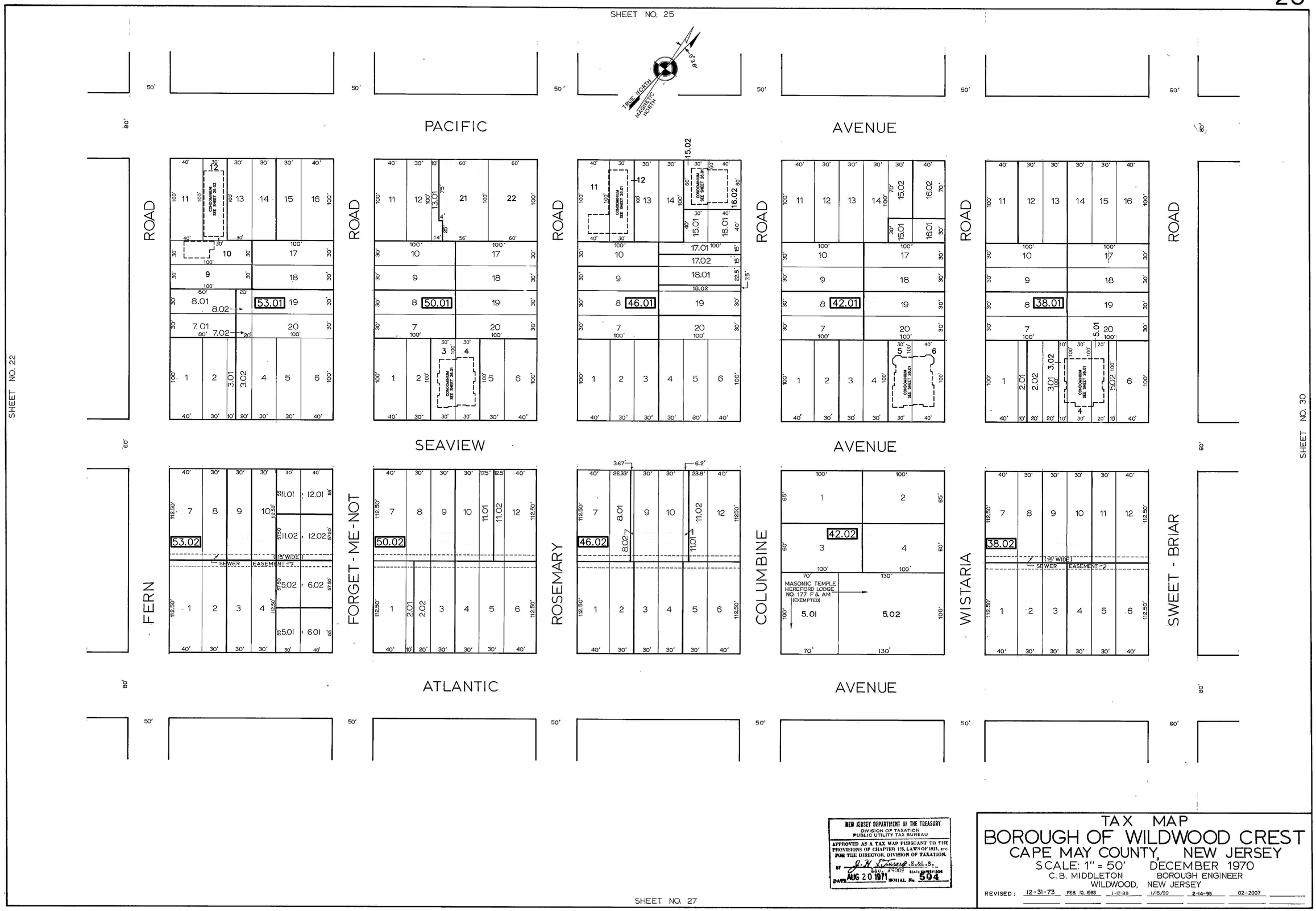
SHEET NO. 25
SHEET NO. 22
SHEET NO. 30
SHEET NO. 27
TRUE NORTH
MAGNETIC NORTH
PACIFIC AVENUE
SEAVIEW AVENUE
ATLANTIC AVENUE
FERN ROAD
FORGET-ME-NOT ROAD
ROSEMARY ROAD
COLUMBINE ROAD
WISTARIA ROAD
SWEET-BRIAR ROAD
CONDOMINIUM SEE SHEET 26.01
CONDOMINIUM SEE SHEET 26.02
MASONIC TEMPLE HEREFORD LODGE NO. 177 F & AM (EXEMPTED)
SEWER EASEMENT
(15' WIDE)
53.01
50.01
46.01
42.01
38.01
53.02
50.02
46.02
42.02
38.02
NEW JERSEY DEPARTMENT OF THE TREASURY
DIVISION OF TAXATION
PUBLIC UTILITY TAX BUREAU
APPROVED AS A TAX MAP PURSUANT TO THE PROVISIONS OF CHAPTER 175, LAWS OF 1913, ETC. FOR THE DIRECTOR, DIVISION OF TAXATION.
BY J. H. Lorraine P.E.&L.S.
LIC. 25009
STATE SUPERVISOR
DATE AUG 20 1971
SERIAL No. 504
TAX MAP
BOROUGH OF WILDWOOD CREST
CAPE MAY COUNTY, NEW JERSEY
SCALE: 1" = 50'
DECEMBER 1970
C. B. MIDDLETON
BOROUGH ENGINEER
WILDWOOD, NEW JERSEY
REVISED: 12-31-73 FEB. 10, 1988 1-17-89 1/15/90 2-14-95 02-2007

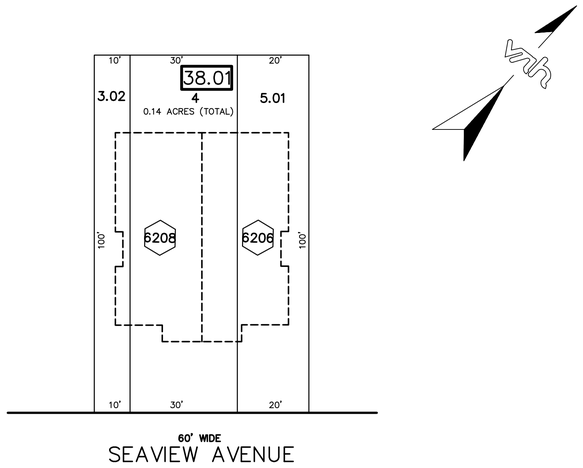

SCALE: 1"=20'

6206–6208 SEAVIEW CONDOMINIUM

BLOCK NUMBER	LOT NUMBER	QUALIFIER	UNIT NUMBER	FLOOR	SQ. FT.
38.01	3.02, 4, 5.01	C6206	6206	1ST/2ND	2,475
		C6208	6208	1ST/2ND	2,475

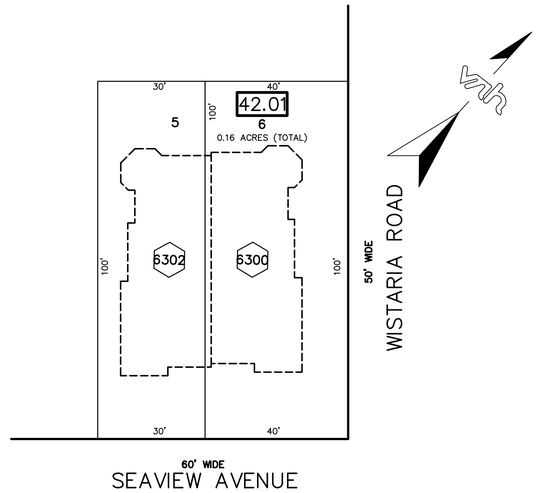

SCALE: 1"=20'

6300 SEAVIEW CONDOMINIUM

BLOCK NUMBER	LOT NUMBER	QUALIFIER	UNIT NUMBER	FLOOR	SQ. FT.
42.01	5, 6	C6300	6300	1ST/2ND	2,620
		C6302	6302	1ST/2ND	2,620

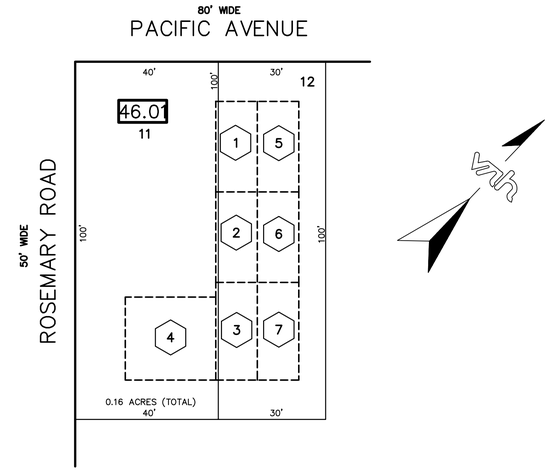

SCALE: 1"=20'

SAILFISH CONDOMINIUM

BLOCK NUMBER	LOT NUMBER	QUALIFIER	UNIT NUMBER	FLOOR	SQ. FT.
46.01	11, 12	C0001	1	1ST	587
		C0002	2	1ST	587
		C0003	3	1ST	633
		C0004	4	1ST	587
		C0005	5	2ND	327
		C0006	6	2ND	327
		C0007	7	2ND	1,733

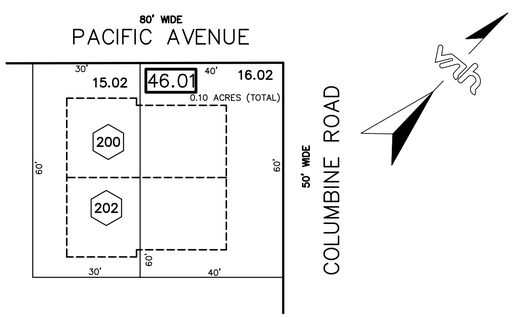

SCALE: 1"=20'

6401 PACIFIC CONDOMINIUM

BLOCK NUMBER	LOT NUMBER	QUALIFIER	UNIT NUMBER	FLOOR	SQ. FT.
46.01	15.02, 16.02	C0200	200	1ST/2ND/3RD	2,027
		C0202	202	1ST/2ND/3RD	2,027

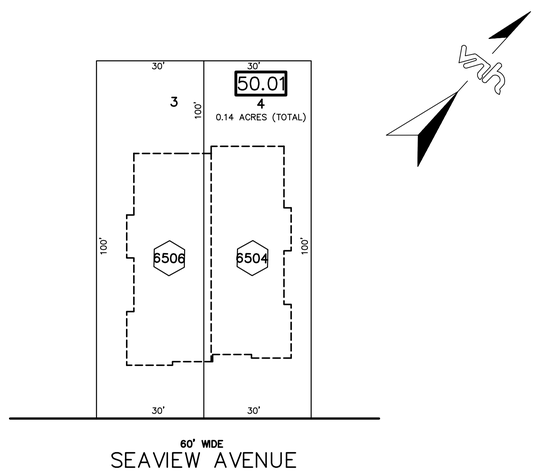

SCALE: 1"=20'

6504–6506 SEAVIEW AVENUE CONDOMINIUM

BLOCK NUMBER	LOT NUMBER	QUALIFIER	UNIT NUMBER	FLOOR	SQ. FT.
50.01	3, 4	C6504	6504	1ST/2ND	2,464
		C6506	6506	1ST/2ND	2,464

LEGEND

(2) = QUALIFIER C0002

REVISIONS		
DATE	NAME	NO.

THIS TAX MAP HAS BEEN DRAWN USING COMPUTER AIDED DRAFTING/ DESIGN (CAD/D) AND COORDINATE GEOMETRY (COGO)

TAX MAP
BOROUGH OF WILDWOOD CREST
CAPE MAY COUNTY, NEW JERSEY

SCALE: AS SHOWN DATE: FEBRUARY 2007

LEWIS H. CONLEY JR.
NEW JERSEY LICENSED LAND SURVEYOR NO. 21212
van note–harvey associates, p.c.
CONSULTING ENGINEERS, PLANNERS, LAND SURVEYORS
211 N. MAIN STREET CAPE MAY COURT HOUSE, N.J. 08210

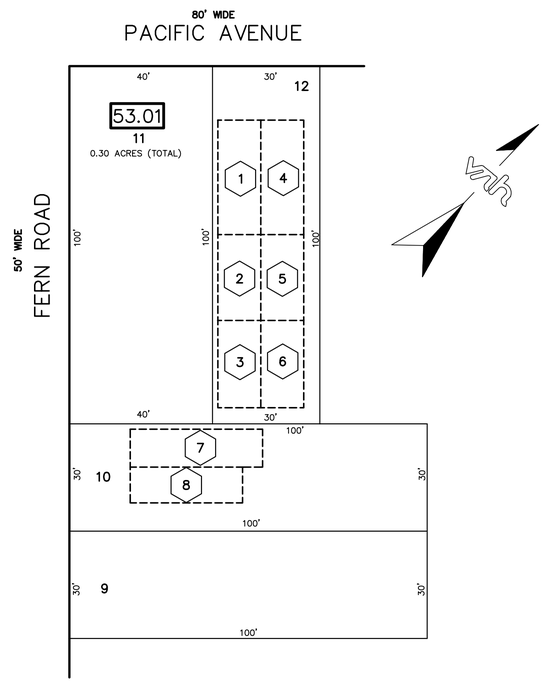

SCALE: 1"=20'

SAND PEBBLE CONDOMINIUM

BLOCK NUMBER	LOT NUMBER	QUALIFIER	UNIT NUMBER	FLOOR	SQ. FT.
53.01	9, 10, 11, 12	C0001	1	1ST	611
		C0002	2	1ST	576
		C0003	3	1ST	586
		C0004	4	2ND	461
		C0005	5	2ND	576
		C0006	6	2ND	586
		C0007	7	1ST/2ND	1,416
		C0008	8	1ST/2ND	1,416

LEGEND

(2) = QUALIFIER C0002

REVISIONS		
DATE	NAME	NO.

THIS TAX MAP HAS BEEN DRAWN USING COMPUTER AIDED DRAFTING/ DESIGN (CAD/D) AND COORDINATE GEOMETRY (COGO)

TAX MAP
BOROUGH OF WILDWOOD CREST
CAPE MAY COUNTY, NEW JERSEY

SCALE: AS SHOWN DATE: FEBRUARY 2007

LEWIS H. CONLEY JR.
NEW JERSEY LICENSED LAND SURVEYOR NO. 21212
van note–harvey associates, p.c.
CONSULTING ENGINEERS, PLANNERS, LAND SURVEYORS
211 N. MAIN STREET CAPE MAY COURT HOUSE, N.J. 08210

NEW JERSEY DEPARTMENT OF THE TREASURY
DIVISION OF TAXATION
PUBLIC UTILITY TAX BUREAU
APPROVED AS A TAX MAP PURSUANT TO THE PROVISIONS OF CHAPTER 175, LAWS OF 1913, ETC. FOR THE DIRECTOR, DIVISION OF TAXATION.
BY J. H. L. Thomas P.E.&L.S. Lic. #5009 STATE SUPERVISOR
DATE AUG 20 1971 SERIAL No. 504

TAX MAP
BOROUGH OF WILDWOOD CREST
CAPE MAY COUNTY, NEW JERSEY
SCALE: 1" = 50' DECEMBER 1970
C. B. MIDDLETON BOROUGH ENGINEER
WILDWOOD, NEW JERSEY
REVISED: 12-31-73 FEB. 1981 FEB. 25, 1988 1-17-89 2-14-95 02-2007

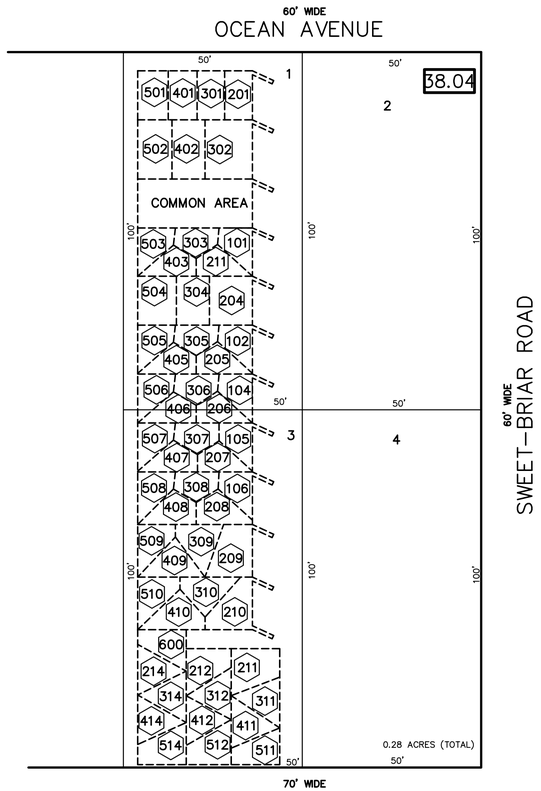

SCALE: 1"=20'

NASSAU INN CONDOMINIUM

BLOCK NUMBER	LOT NUMBER	QUALIFIER	UNIT NUMBER	FLOOR	SQ. FT.
38.04	1, 2, 3, 4	C0101	101	1ST	226
		C0102	102	1ST	728
		C0104	104	1ST	447
		C0105	105	1ST	447
		C0106	106	1ST	447
		C0201	201	2ND	703
		C0204	204	2ND	703
		C0205	205	2ND	454
		C0206	206	2ND	454
		C0207	207	2ND	454
38.04	1, 2, 3, 4	C0208	208	2ND	454
		C0209	209	2ND	454
		C0210	210	2ND	454
		C0211	211	2ND	326
		C0212	212	2ND	326
		C0214	214	2ND	326
		C0301	301	3RD	454
		C0302	302	3RD	459
		C0303	303	3RD	728
		C0305	305	3RD	454
		C0306	306	3RD	454
		C0307	307	3RD	454
		C0308	308	3RD	454
		C0309	309	3RD	454
		C0310	310	3RD	454
		C0311	311	3RD	326
		C0312	312	3RD	326
		C0314	314	3RD	326
		C0401	401	4TH	454
		C0402	402	4TH	459
38.04	1, 2, 3, 4	C0403	403	4TH	728
		C0405	405	4TH	454
		C0406	406	4TH	454
		C0407	407	4TH	454
		C0408	408	4TH	454
		C0409	409	4TH	454
		C0410	410	4TH	454
		C0411	411	4TH	326
		C0412	412	4TH	326
		C0414	414	4TH	326
38.04	1, 2, 3, 4	C0501	501	5TH	454
		C0502	502	5TH	459
		C0503	503	5TH	454
		C0504	504	5TH	454
		C0505	505	5TH	454
		C0506	506	5TH	454
		C0507	507	5TH	454
		C0508	508	5TH	454
		C0509	509	5TH	454
		C0510	510	5TH	454
38.04	1, 2, 3, 4	C0511	511	5TH	326
		C0512	512	5TH	326
		C0514	514	5TH	326
		C0600	600	6TH	2,734

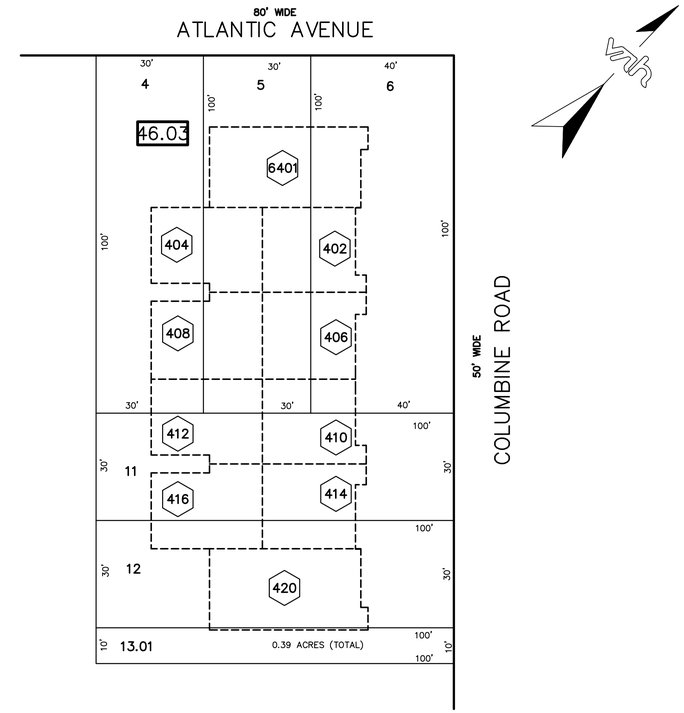

SCALE: 1"=20'

NAUTILUS PLACE CONDOMINIUM

BLOCK NUMBER	LOT NUMBER	QUALIFIER	UNIT NUMBER	FLOOR	SQ. FT.
46.03	4, 5, 6, 11 12, 13.01	C0402	402	1ST	1,261
		C0404	404	2ND	1,352
		C0406	406	1ST	1,261
		C0408	408	2ND	1,352
		C0410	410	1ST	1,261
		C0412	412	2ND	1,352
		C0414	414	1ST	1,261
		C0416	416	2ND	1,352
		C0420	420	1ST/2ND	1,976
		C6401	6401	1ST/2ND	1,976

LEGEND

(2) = QUALIFIER C0002

REVISIONS		
DATE	NAME	NO.

THIS TAX MAP HAS BEEN DRAWN USING COMPUTER AIDED DRAFTING/ DESIGN (CAD/D) AND COORDINATE GEOMETRY (COGO)

TAX MAP
BOROUGH OF WILDWOOD CREST
CAPE MAY COUNTY, NEW JERSEY

SCALE: AS SHOWN DATE: FEBRUARY 2007

LEWIS H. CONLEY JR.
NEW JERSEY LICENSED LAND SURVEYOR NO. 21212
van note-harvey associates, p.c.
CONSULTING ENGINEERS, PLANNERS, LAND SURVEYORS
211 N. MAIN STREET CAPE MAY COURT HOUSE, N.J. 08210

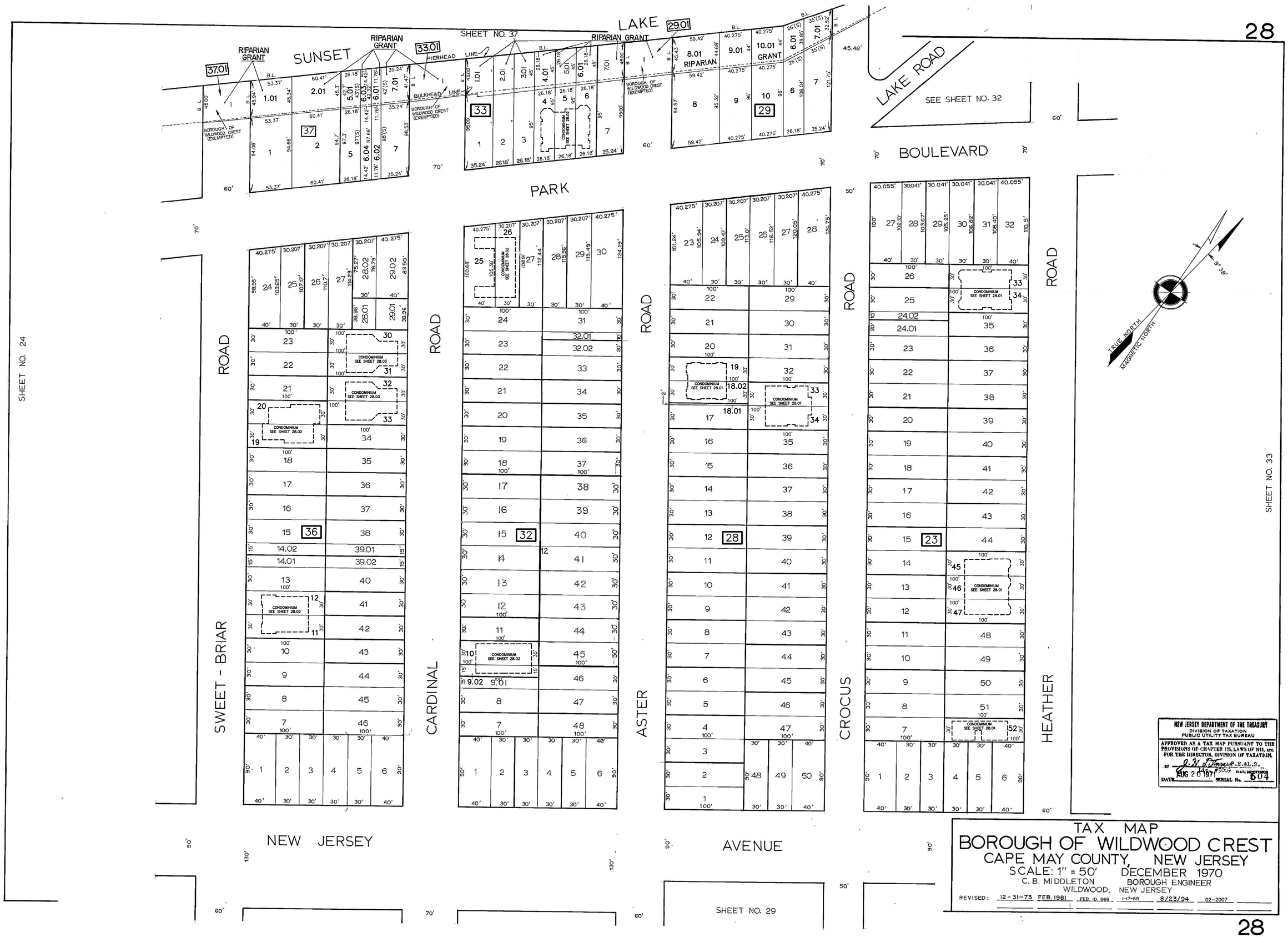
SUNSET LAKE
SHEET NO. 37
RIPARIAN GRANT
PIERHEAD LINE
BULKHEAD LINE
BOROUGH OF WILDWOOD CREST (EXEMPTED)
LAKE ROAD
SEE SHEET NO. 32
BOULEVARD
PARK
SHEET NO. 24
SHEET NO. 33
SHEET NO. 29
SWEET - BRIAR ROAD
CARDINAL ROAD
ASTER ROAD
CROCUS ROAD
HEATHER ROAD
NEW JERSEY AVENUE
CONDOMINIUM SEE SHEET 28.01
CONDOMINIUM SEE SHEET 28.02
CONDOMINIUM SEE SHEET 28.03
TRUE NORTH
MAGNETIC NORTH
9° 38'
NEW JERSEY DEPARTMENT OF THE TREASURY
DIVISION OF TAXATION
PUBLIC UTILITY TAX BUREAU
APPROVED AS A TAX MAP PURSUANT TO THE PROVISIONS OF CHAPTER 175, LAWS OF 1913, ETC. FOR THE DIRECTOR, DIVISION OF TAXATION.
BY J. H. L. Tomasi P.E.&L.S.
DATE AUG 20 1971 SERIAL No. 504
TAX MAP
BOROUGH OF WILDWOOD CREST
CAPE MAY COUNTY, NEW JERSEY
SCALE: 1" = 50' DECEMBER 1970
C. B. MIDDLETON BOROUGH ENGINEER
WILDWOOD, NEW JERSEY
REVISED: 12-31-73 FEB. 1981 FEB. 10, 1988 1-17-89 8/23/94 02-2007

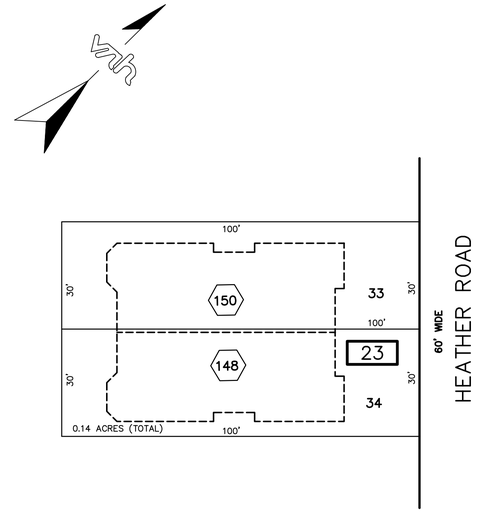

SCALE: 1"=20'

148–150 W HEATHER CONDOMINIUM

BLOCK NUMBER	LOT NUMBER	QUALIFIER	UNIT NUMBER	FLOOR	SQ. FT.
23	33, 34	C0148	148	1ST/2ND	2,632
		C0150	150	1ST/2ND	2,632

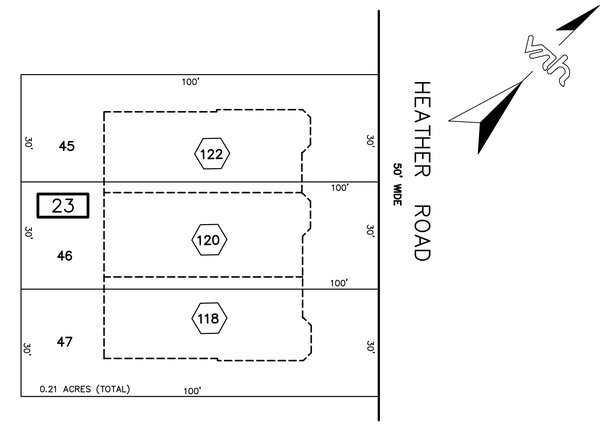

SCALE: 1"=20'

HEATHER BY THE BAY CONDOMINIUM

BLOCK NUMBER	LOT NUMBER	QUALIFIER	UNIT NUMBER	FLOOR	SQ. FT.
23	45, 46, 47	C0118	118	1ST/2ND	2,253
		C0120	120	1ST/2ND	2,253
		C0122	122	1ST/2ND	2,253

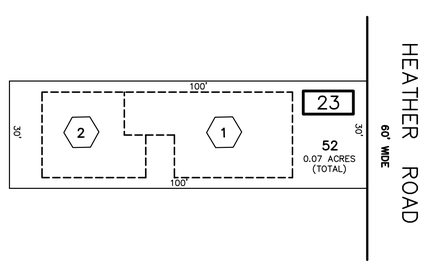

SCALE: 1"=20'

108 WEST HEATHER ROAD CONDOMINIUM

BLOCK NUMBER	LOT NUMBER	QUALIFIER	UNIT NUMBER	FLOOR	SQ. FT.
23	52	C0001	A	1ST	950
		C0002	B	1ST	642

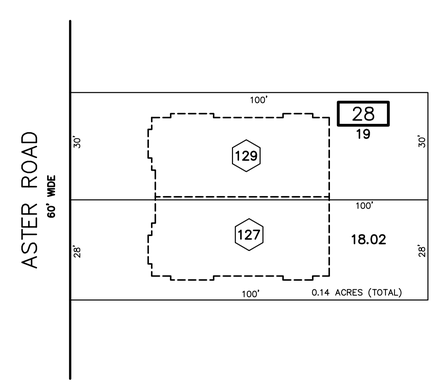

SCALE: 1"=20'

127–129 W ASTER CONDOMINIUM

BLOCK NUMBER	LOT NUMBER	QUALIFIER	UNIT NUMBER	FLOOR	SQ. FT.
28	18.02, 19	C0127	127	1ST/2ND	2,132
		C0129	129	1ST/2ND	2,132

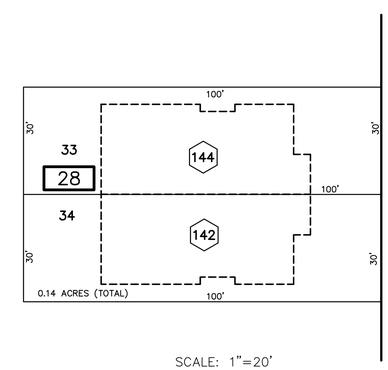

SCALE: 1"=20'

THE WHITE CROCUS CONDOMINIUM

BLOCK NUMBER	LOT NUMBER	QUALIFIER	UNIT NUMBER	FLOOR	SQ. FT.
28	33,34	C0142	142–W	1ST/2ND	2,475
		C0144	144–W	1ST/2ND	2,475

THIS TAX MAP HAS BEEN DRAWN USING COMPUTER AIDED DRAFTING/ DESIGN (CAD/D) AND COORDINATE GEOMETRY (COGO)

LEGEND

(2) = QUALIFIER C0002

REVISIONS		
DATE	NAME	NO.

TAX MAP
BOROUGH OF WILDWOOD CREST
CAPE MAY COUNTY, NEW JERSEY

SCALE: AS SHOWN DATE: FEBRUARY 2007

LEWIS H. CONLEY JR.
NEW JERSEY LICENSED LAND SURVEYOR NO. 21212
van note–harvey associates, p.c.
CONSULTING ENGINEERS, PLANNERS, LAND SURVEYORS
211 N. MAIN STREET CAPE MAY COURT HOUSE, N.J. 08210

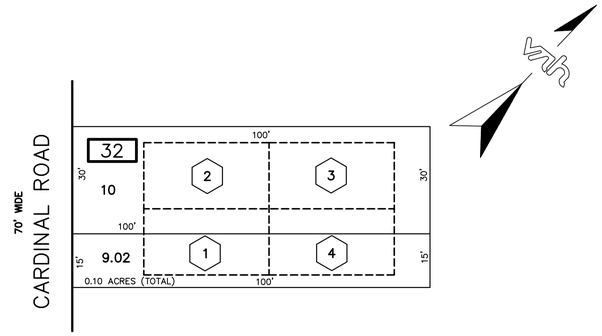

SCALE: 1"=20'

THE CARDINAL ROAD CONDOMINIUM

BLOCK NUMBER	LOT NUMBER	QUALIFIER	UNIT NUMBER	FLOOR	SQ. FT.
32	9.02, 10	C0001	A	1ST/2ND	1,359
		C0002	B	1ST/2ND	1,359
		C0003	C	1ST/2ND	1,359
		C0004	D	1ST/2ND	1,359

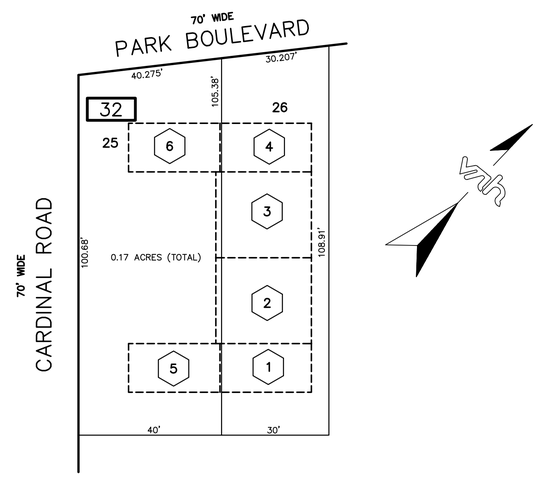

SCALE: 1"=20'

THE CARDINAL ROAD CONDOMINIUM

BLOCK NUMBER	LOT NUMBER	QUALIFIER	UNIT NUMBER	FLOOR	SQ. FT.
32	25, 26	C0001	1	1ST	714
		C0002	2	1ST	635
		C0003	3	1ST	635
		C0004	4	1ST	714
		C0005	5	2ND	1,700
		C0006	6	2ND	1,495

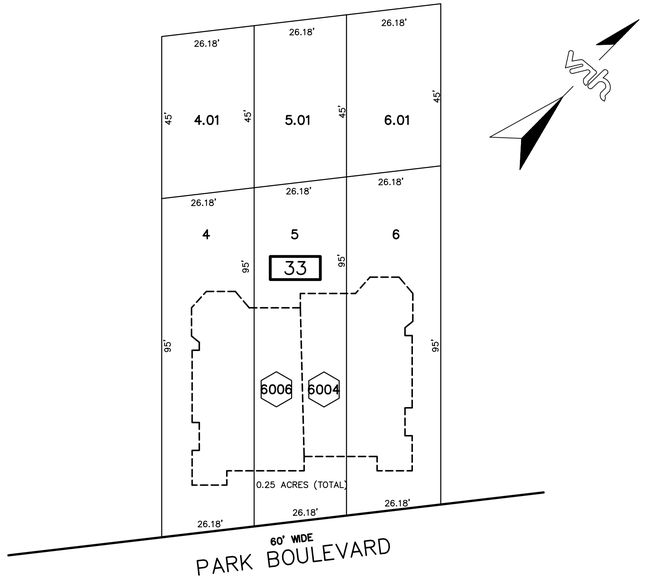

SCALE: 1"=20'

SUNSET BAY IN THE CREST CONDOMINIUM

BLOCK NUMBER	LOT NUMBER	QUALIFIER	UNIT NUMBER	FLOOR	SQ. FT.
33	4,4.01,5,5.01 6,6.01	C6004	6004	1ST/2ND	3,566
		C6006	6006	1ST/2ND	3,566

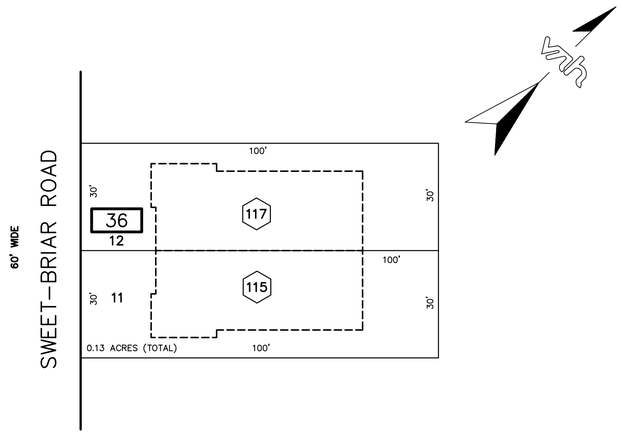

SCALE: 1"=20'

115-117 WEST SWEETBRIAR ROAD CONDOMINIUM

BLOCK NUMBER	LOT NUMBER	QUALIFIER	UNIT NUMBER	FLOOR	SQ. FT.
36	11,12	C0115	115	1ST/2ND	2,392
		C0117	117	1ST/2ND	2,392

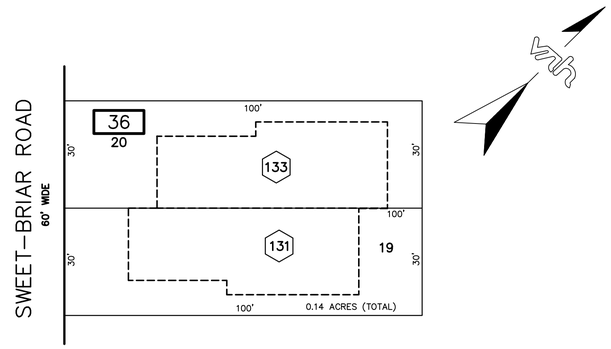

SCALE: 1"=20'

SWEETBRIAR SUNSET CONDOMINIUM

BLOCK NUMBER	LOT NUMBER	QUALIFIER	UNIT NUMBER	FLOOR	SQ. FT.
36	19, 20	C0131	131	1ST/2ND/3RD	2,956
		C0133	133	1ST/2ND/3RD	2,956

THIS TAX MAP HAS BEEN DRAWN USING COMPUTER AIDED DRAFTING/ DESIGN (CAD/D) AND COORDINATE GEOMETRY (COGO)

LEGEND

(2) = QUALIFIER C0002

REVISIONS		
DATE	NAME	NO.

TAX MAP
BOROUGH OF WILDWOOD CREST
CAPE MAY COUNTY, NEW JERSEY

SCALE: AS SHOWN DATE: FEBRUARY 2007

LEWIS H. CONLEY JR.

NEW JERSEY LICENSED LAND SURVEYOR NO. 21212

van note-harvey associates, p.c.

CONSULTING ENGINEERS, PLANNERS, LAND SURVEYORS
211 N. MAIN STREET CAPE MAY COURT HOUSE, N.J. 08210

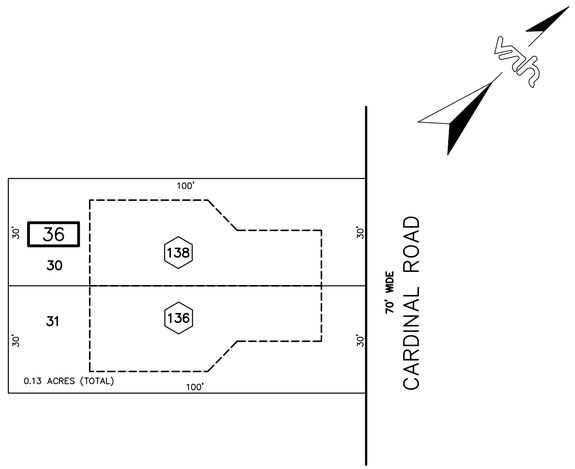

SCALE: 1"=20'

136–138 WEST CARDINAL ROAD CONDOMINIUM

BLOCK NUMBER	LOT NUMBER	QUALIFIER	UNIT NUMBER	FLOOR	SQ. FT.
36	30, 31	C0136	136	1ST/2ND	2,208
		C0138	138	1ST/2ND	2,208

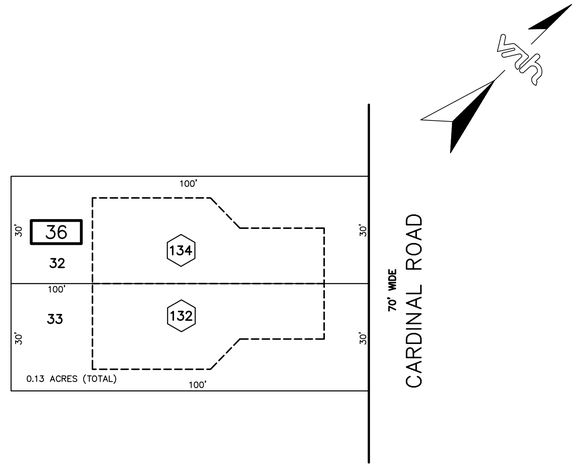

SCALE: 1"=20'

132–134 WEST CARDINAL ROAD CONDOMINIUM

BLOCK NUMBER	LOT NUMBER	QUALIFIER	UNIT NUMBER	FLOOR	SQ. FT.
36	32, 33	C0132	132	1ST/2ND	2,208
		C0134	134	1ST/2ND	2,208

LEGEND

(2) = QUALIFIER C0002

REVISIONS		
DATE	NAME	NO.

THIS TAX MAP HAS BEEN DRAWN USING COMPUTER AIDED DRAFTING/ DESIGN (CAD/D) AND COORDINATE GEOMETRY (COGO)

TAX MAP
BOROUGH OF WILDWOOD CREST
CAPE MAY COUNTY, NEW JERSEY

SCALE: AS SHOWN DATE: FEBRUARY 2007

LEWIS H. CONLEY JR.
NEW JERSEY LICENSED LAND SURVEYOR NO. 21212
van note–harvey associates, p.c.
CONSULTING ENGINEERS, PLANNERS, LAND SURVEYORS
211 N. MAIN STREET CAPE MAY COURT HOUSE, N.J. 08210

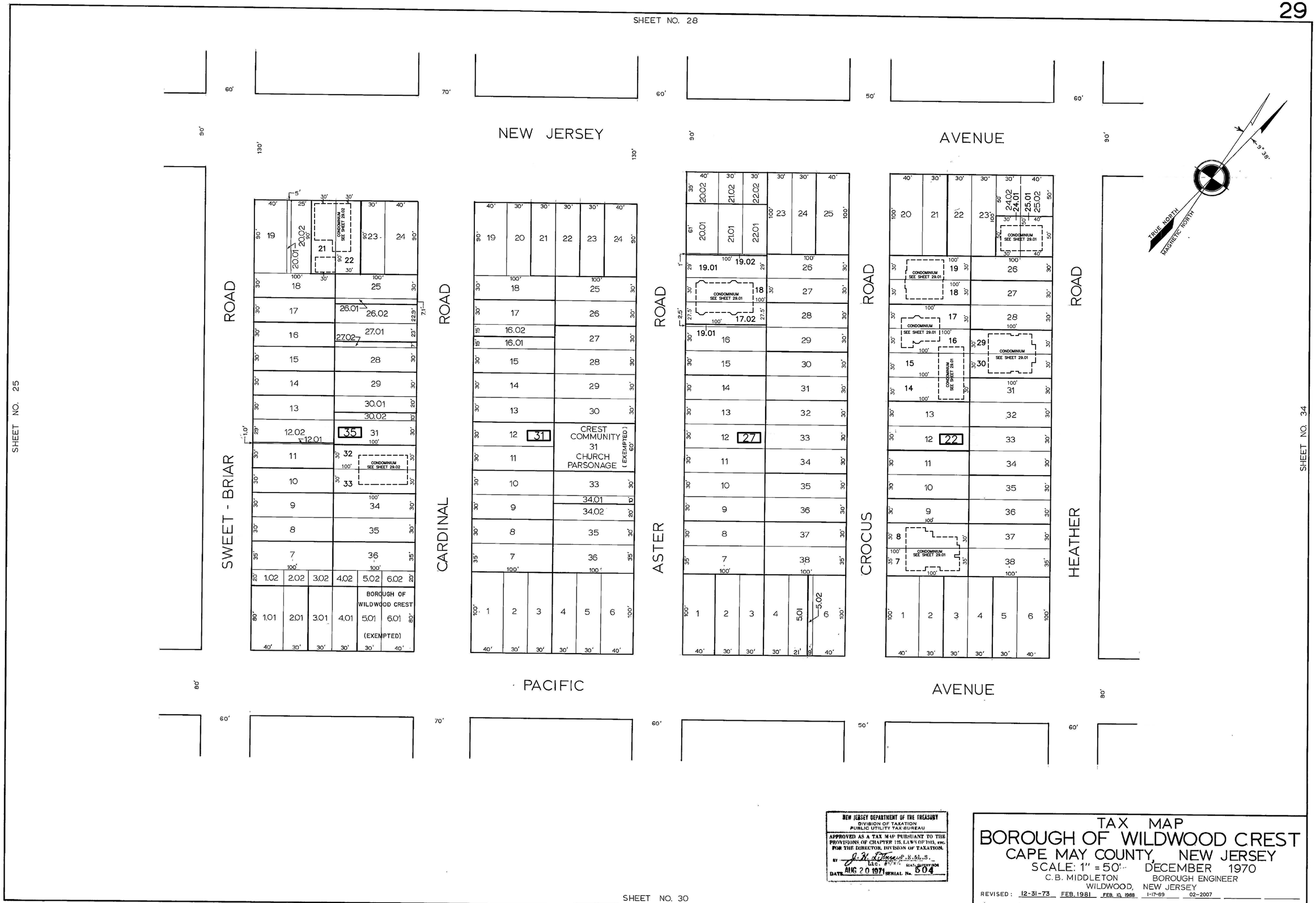

NEW JERSEY DEPARTMENT OF THE TREASURY
DIVISION OF TAXATION
PUBLIC UTILITY TAX BUREAU
APPROVED AS A TAX MAP PURSUANT TO THE PROVISIONS OF CHAPTER 175, LAWS OF 1913, ETC. FOR THE DIRECTOR, DIVISION OF TAXATION.
BY J. H. L. Thomas P.E.&L.S. Lic. STAT. SUPERVISOR
DATE AUG 20 1971 SERIAL No. 504

TAX MAP
BOROUGH OF WILDWOOD CREST
CAPE MAY COUNTY, NEW JERSEY

SCALE: 1" = 50' DECEMBER 1970

C.B. MIDDLETON BOROUGH ENGINEER
WILDWOOD, NEW JERSEY

REVISED: 12-31-73 FEB. 1981 FEB. 10, 1988 1-17-89 02-2007

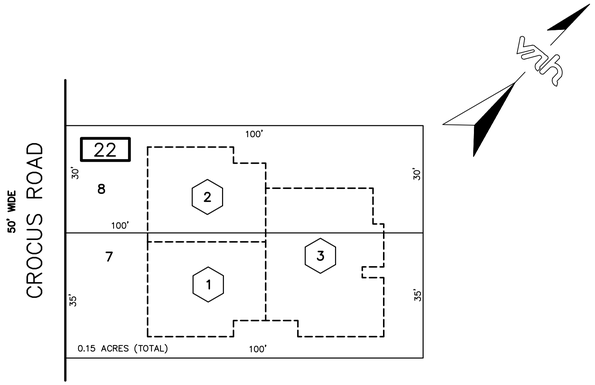

SCALE: 1"=20'

CRESTVIEW CONDOMINIUM

BLOCK NUMBER	LOT NUMBER	QUALIFIER	UNIT NUMBER	FLOOR	SQ. FT.
22	7, 8	C0001	A	1ST/2ND	1,634
		C0002	B	1ST/2ND	1,634
		C0003	C	1ST/2ND	2,609

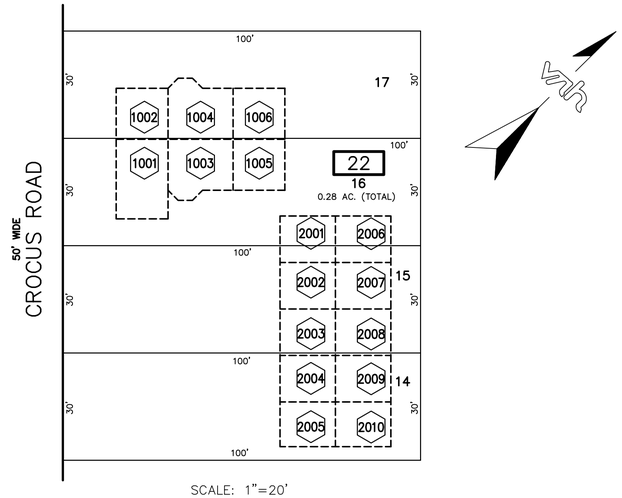

SCALE: 1"=20'

CREST CLUB CONDOMINIUM

BLOCK NUMBER	LOT NUMBER	QUALIFIER	UNIT NUMBER	FLOOR	SQ. FT.
22	14, 15, 16, 17	C1001	BLDG 1 UNIT 1	1ST	788
		C1002	BLDG 1 UNIT 2	1ST	676
		C1003	BLDG 1 UNIT 3	2ND	676
		C1004	BLDG 1 UNIT 4	2ND	676
		C1005	BLDG 1 UNIT 5	3RD	676
		C1006	BLDG 1 UNIT 6	3RD	676
		C2001	BLDG 2 UNIT 1	1ST	403
		C2002	BLDG 2 UNIT 2	1ST	403
		C2003	BLDG 2 UNIT 3	1ST	403
		C2004	BLDG 2 UNIT 4	1ST	403
		C2005	BLDG 2 UNIT 5	1ST	403
		C2006	BLDG 2 UNIT 6	2ND	403
		C2007	BLDG 2 UNIT 7	2ND	403
		C2008	BLDG 2 UNIT 8	2ND	403
		C2009	BLDG 2 UNIT 9	2ND	403
		C2010	BLDG 2 UNIT 10	2ND	403

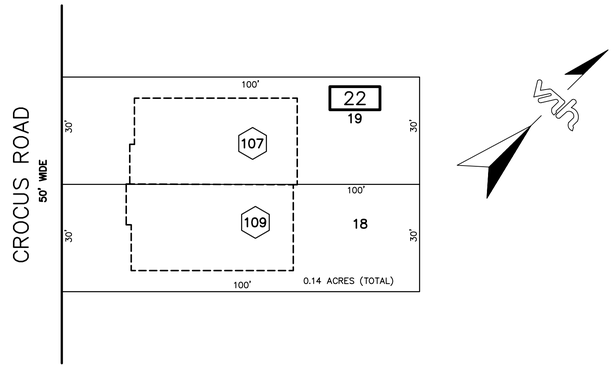

SCALE: 1"=20'

107–109 E. CROCUS CONDOMINIUM

BLOCK NUMBER	LOT NUMBER	QUALIFIER	UNIT NUMBER	FLOOR	SQ. FT.
22	18, 19	C0107	107	1ST/2ND	1,940
		C0109	109	1ST/2ND	1,940

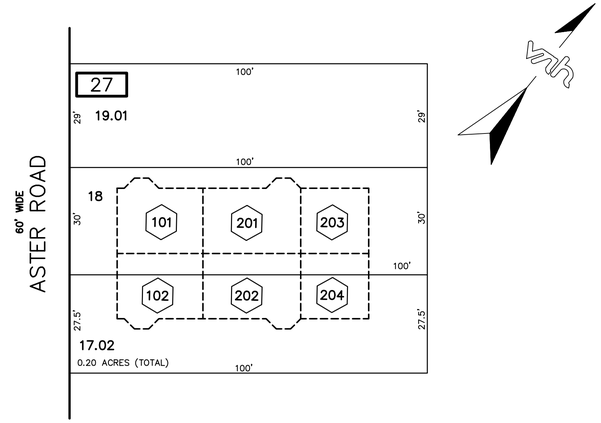

SCALE: 1"=20'

ASTER INN CONDOMINIUM

BLOCK NUMBER	LOT NUMBER	QUALIFIER	UNIT NUMBER	FLOOR	SQ. FT.
27	17.02, 18, 19.01	C0101	101	1ST	1,292
		C0102	102	1ST	1,292
		C0201	201	2ND/3RD	1,042
		C0202	202	2ND/3RD	1,042
		C0203	203	2ND/3RD	880
		C0204	204	2ND/3RD	880

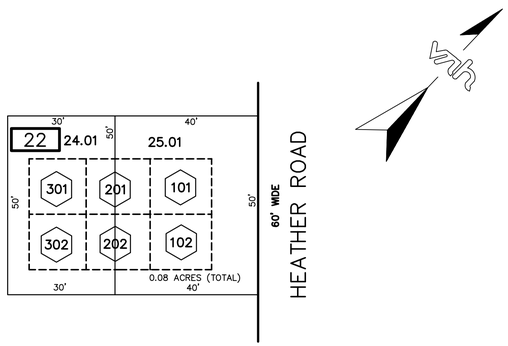

SCALE: 1"=20'

104 EAST HEATHER ROAD CONDOMINIUM

BLOCK NUMBER	LOT NUMBER	QUALIFIER	UNIT NUMBER	FLOOR	SQ. FT.
22	24.01, 25.01	C0101	1A	1ST	806
		C0102	1B	1ST	806
		C0201	2A	2ND	806
		C0202	2B	2ND	806
		C0301	3A	3RD	806
		C0302	3B	3RD	806

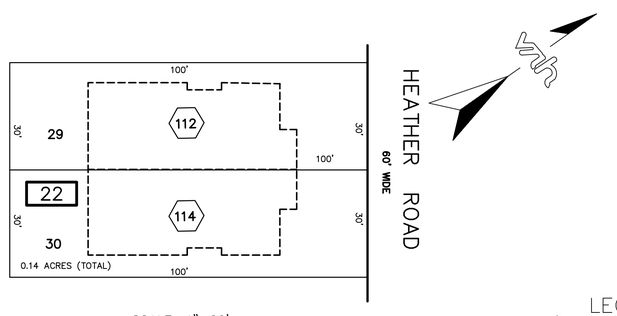

SCALE: 1"=20'

112 EAST HEATHER AVENUE CONDOMINIUM

BLOCK NUMBER	LOT NUMBER	QUALIFIER	UNIT NUMBER	FLOOR	SQ. FT.
22	29, 30	C0112	112	1ST/2ND	2,475
		C0114	114	1ST/2ND	2,475

LEGEND

(2) = QUALIFIER C0002

REVISIONS		
DATE	NAME	NO.

THIS TAX MAP HAS BEEN DRAWN USING COMPUTER AIDED DRAFTING/ DESIGN (CAD/D) AND COORDINATE GEOMETRY (COGO)

TAX MAP
BOROUGH OF WILDWOOD CREST
CAPE MAY COUNTY, NEW JERSEY

SCALE: AS SHOWN DATE: FEBRUARY 2007

LEWIS H. CONLEY JR.
NEW JERSEY LICENSED LAND SURVEYOR NO. 21212
van note–harvey associates, p.c.
CONSULTING ENGINEERS, PLANNERS, LAND SURVEYORS
211 N. MAIN STREET CAPE MAY COURT HOUSE, N.J. 08210

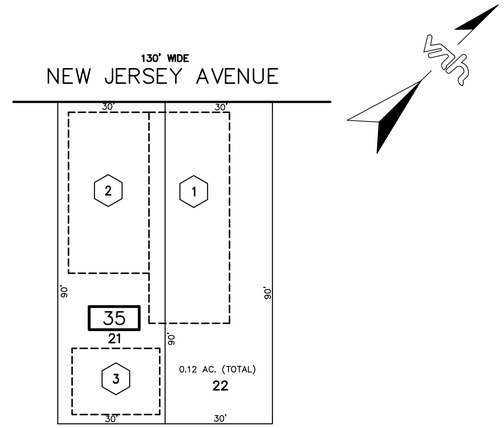

SCALE: 1"=20'

6105–6107 NEW JERSEY AVENUE CONDOMINIUM

BLOCK NUMBER	LOT NUMBER	QUALIFIER	UNIT NUMBER	FLOOR	SQ. FT.
35	21, 22	C0001	1	1ST	1,250
		C0002	2	1ST	834
		C0003	3	1ST	437

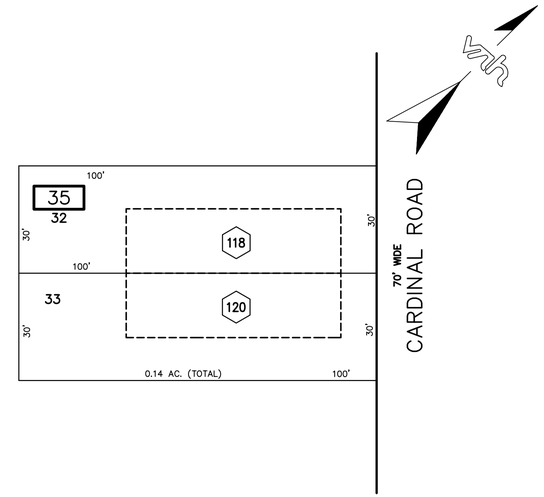

SCALE: 1"=20'

118–120 E CARDINAL ROAD CONDOMINIUM

BLOCK NUMBER	LOT NUMBER	QUALIFIER	UNIT NUMBER	FLOOR	SQ. FT.
35	32, 33	C0118	118	1ST/2ND	2,146
		C0120	120	1ST/2ND	2,142

LEGEND

(2) = QUALIFIER C0002

REVISIONS		
DATE	NAME	NO.

THIS TAX MAP HAS BEEN DRAWN USING COMPUTER AIDED DRAFTING/ DESIGN (CAD/D) AND COORDINATE GEOMETRY (COGO)

TAX MAP
BOROUGH OF WILDWOOD CREST
CAPE MAY COUNTY, NEW JERSEY

SCALE: AS SHOWN DATE: FEBRUARY 2007

LEWIS H. CONLEY JR.
NEW JERSEY LICENSED LAND SURVEYOR NO. 21212
van note–harvey associates, p.c.
CONSULTING ENGINEERS, PLANNERS, LAND SURVEYORS
211 N. MAIN STREET CAPE MAY COURT HOUSE, N.J. 08210

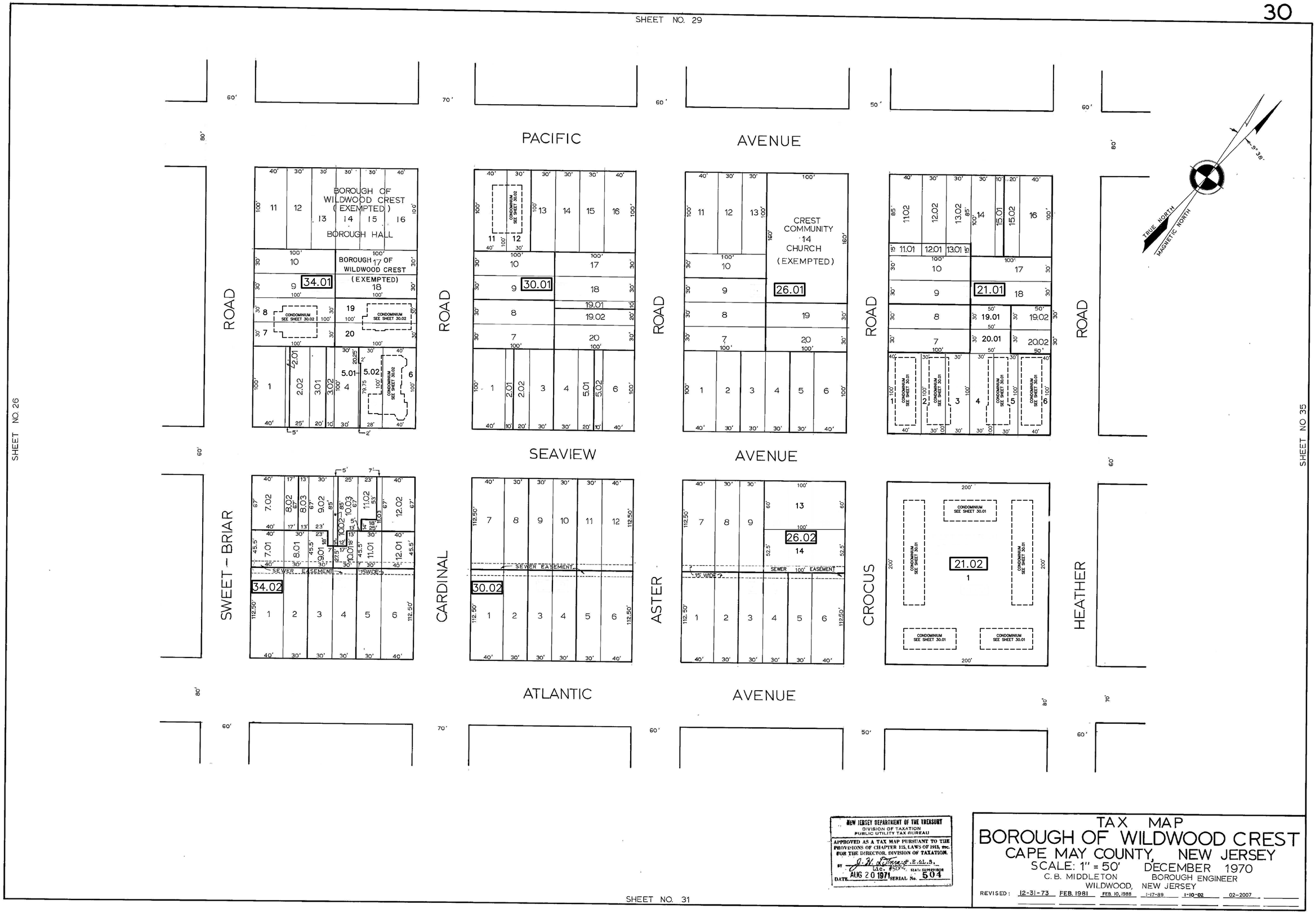

NEW JERSEY DEPARTMENT OF THE TREASURY
DIVISION OF TAXATION
PUBLIC UTILITY TAX BUREAU
APPROVED AS A TAX MAP PURSUANT TO THE PROVISIONS OF CHAPTER 175, LAWS OF 1913, ETC. FOR THE DIRECTOR, DIVISION OF TAXATION.
BY J. H. L. Thurs P.E.&L.S. Lic. #5009 STATE SUPERVISOR
DATE AUG 20 1971 SERIAL No. 504

TAX MAP
BOROUGH OF WILDWOOD CREST
CAPE MAY COUNTY, NEW JERSEY
SCALE: 1" = 50' DECEMBER 1970
C. B. MIDDLETON BOROUGH ENGINEER
WILDWOOD, NEW JERSEY
REVISED: 12-31-73 FEB. 1981 FEB. 10, 1988 1-17-89 1-10-02 02-2007

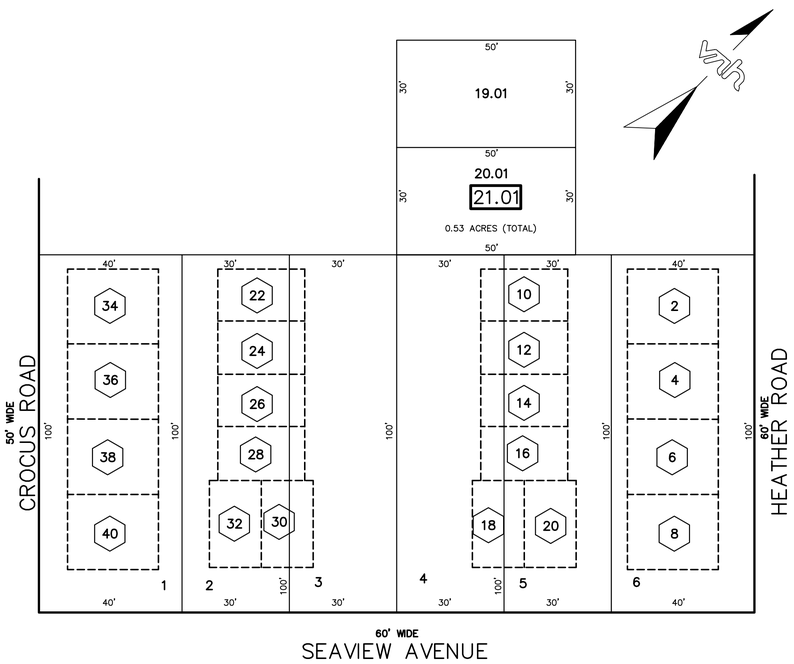

SCALE: 1"=20'

LANTERN LANE CONDOMINIUM

BLOCK NUMBER	LOT NUMBER	QUALIFIER	UNIT NUMBER	FLOOR	SQ. FT.
21.01	1, 2, 3, 4, 5, 6, 19.01, 20.01	C0002	2	1ST	528
		C0004	4	1ST	528
		C0006	6	1ST	528
		C0008	8	1ST	528
		C0010	10	1ST	352
		C0012	12	1ST	352
		C0014	14	1ST	352
		C0016	16	1ST	352
		C0018	18	1ST	352
		C0020	20	1ST	352
		C0022	22	1ST	352
		C0024	24	1ST	352
		C0026	26	1ST	352
		C0028	28	1ST	352
		C0030	30	1ST	352
		C0032	32	1ST	352
		C0034	34	1ST	528
		C0036	36	1ST	528
		C0038	38	1ST	528
		C0040	40	1ST	528

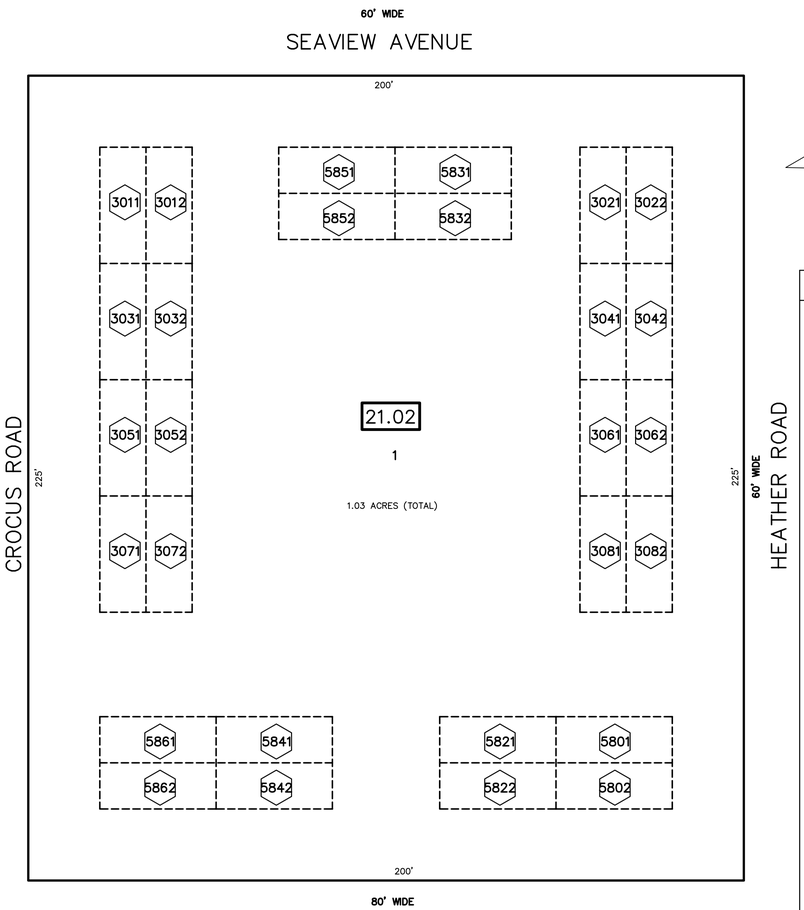

SCALE: 1"=20'

SEAVIEW COURT CONDOMINIUM

BLOCK NUMBER	LOT NUMBER	QUALIFIER	UNIT NUMBER	FLOOR	SQ. FT.
21.02	1	C3011	301A	1ST	796
		C3012	301B	2ND	796
		C3021	302A	1ST	796
		C3022	302B	2ND	796
		C3031	303A	1ST	796
		C3032	303B	2ND	796
		C3041	304A	1ST	796
		C3042	304B	2ND	796
		C3051	305A	1ST	796
		C3052	305B	2ND	796
		C3061	306A	1ST	796
		C3062	306B	2ND	796
		C3071	307A	1ST	796
		C3072	307B	2ND	796
		C3081	308A	1ST	796
		C3082	308B	2ND	796
		C5801	5800A	1ST	796
		C5802	5800B	2ND	796
		C5821	5802A	1ST	796
		C5822	5802B	2ND	796
		C5831	5803A	1ST	796
		C5832	5803B	2ND	796
		C5841	5804A	1ST	796
		C5842	5804B	2ND	796
		C5851	5805A	1ST	796
		C5852	5805B	2ND	796
		C5861	5806A	1ST	796
		C5862	5806B	2ND	796

THIS TAX MAP HAS BEEN DRAWN USING COMPUTER AIDED DRAFTING/ DESIGN (CAD/D) AND COORDINATE GEOMETRY (COGO)

LEGEND

(2) = QUALIFIER C0002

REVISIONS		
DATE	NAME	NO.

TAX MAP
BOROUGH OF WILDWOOD CREST
CAPE MAY COUNTY, NEW JERSEY

SCALE: AS SHOWN DATE: FEBRUARY 2007

LEWIS H. CONLEY JR.
NEW JERSEY LICENSED LAND SURVEYOR NO. 21212
van note–harvey associates, p.c.
CONSULTING ENGINEERS, PLANNERS, LAND SURVEYORS
211 N. MAIN STREET CAPE MAY COURT HOUSE, N.J. 08210

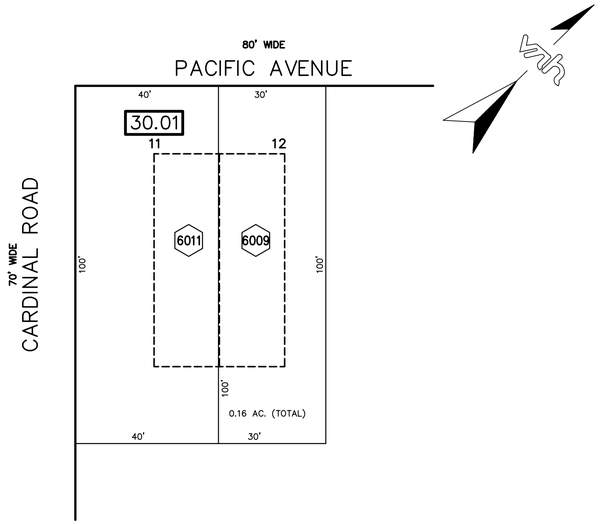

SCALE: 1"=20'

6009–6011 PACIFIC AVENUE CONDOMINIUM

BLOCK NUMBER	LOT NUMBER	QUALIFIER	UNIT NUMBER	FLOOR	SQ. FT.
30.01	11, 12	C6009	NORTH	1ST/2ND	2,142
		C6011	SOUTH	1ST/2ND	2,146

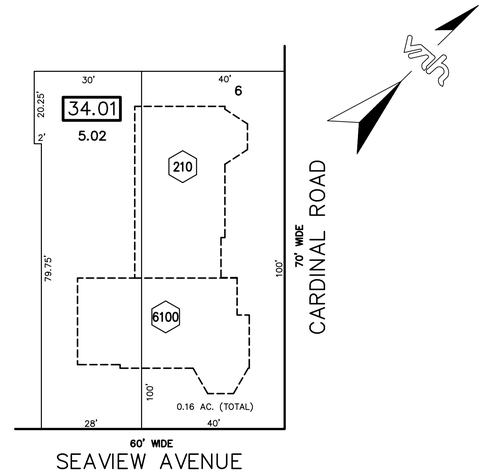

SCALE: 1"=20'

SEAVIEW AND CARDINAL CONDOMINIUM

BLOCK NUMBER	LOT NUMBER	QUALIFIER	UNIT NUMBER	FLOOR	SQ. FT.
34.01	5.02, 6	C6100	A	1ST/2ND	2,298
		C0210	B	1ST/2ND	2,370

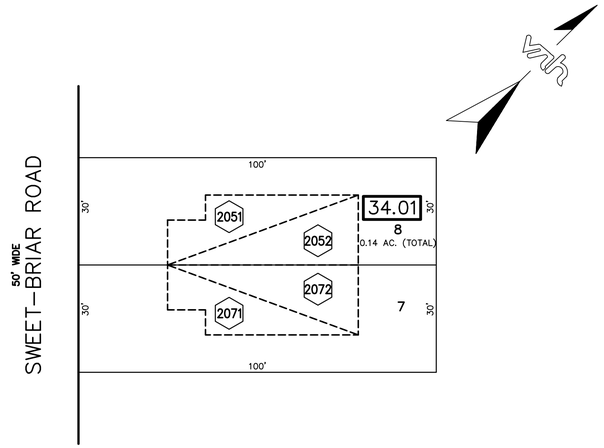

SCALE: 1"=20'

205–207 SWEET–BRIAR CONDOMINIUM

BLOCK NUMBER	LOT NUMBER	QUALIFIER	UNIT NUMBER	FLOOR	SQ. FT.
34.01	7, 8	C2051	205A	1ST	984
		C2052	205B	2ND	984
		C2071	207A	1ST	984
		C2072	207B	2ND	984

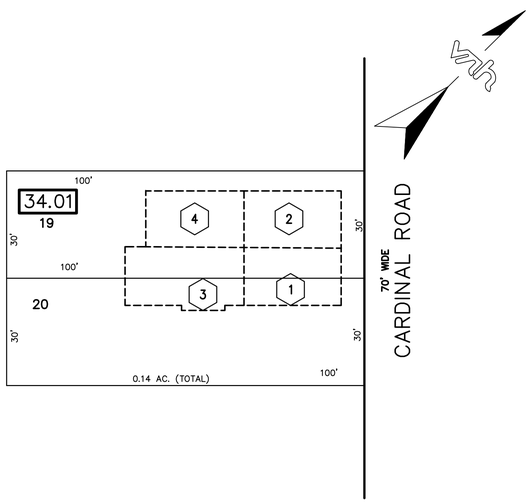

SCALE: 1"=20'

206–E CARDINAL ROAD CONDOMINIUM

BLOCK NUMBER	LOT NUMBER	QUALIFIER	UNIT NUMBER	FLOOR	SQ. FT.
34.01	19, 20	C0001	1	1ST	972
		C0002	2	1ST	960
		C0003	3	2ND/3RD	960
		C0004	4	2ND/3RD	960

LEGEND

(2) = QUALIFIER C0002

REVISIONS		
DATE	NAME	NO.

THIS TAX MAP HAS BEEN DRAWN USING COMPUTER AIDED DRAFTING/ DESIGN (CAD/D) AND COORDINATE GEOMETRY (COGO)

TAX MAP
BOROUGH OF WILDWOOD CREST
CAPE MAY COUNTY, NEW JERSEY

SCALE: AS SHOWN DATE: FEBRUARY 2007

LEWIS H. CONLEY JR.
NEW JERSEY LICENSED LAND SURVEYOR NO. 21212
van note–harvey associates, p.c.
CONSULTING ENGINEERS, PLANNERS, LAND SURVEYORS
211 N. MAIN STREET CAPE MAY COURT HOUSE, N.J. 08210

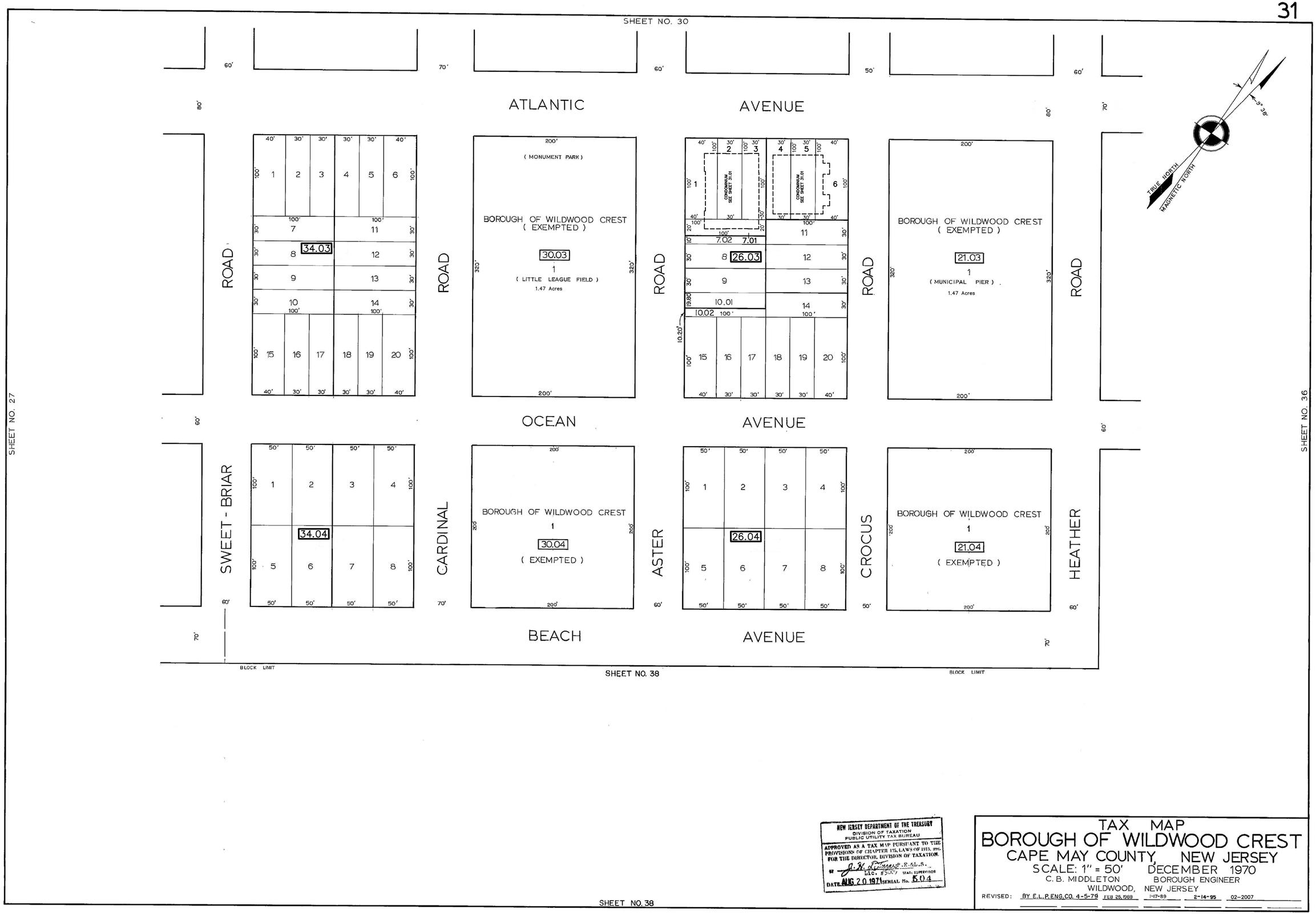

NEW JERSEY DEPARTMENT OF THE TREASURY
DIVISION OF TAXATION
PUBLIC UTILITY TAX BUREAU
APPROVED AS A TAX MAP PURSUANT TO THE PROVISIONS OF CHAPTER 175, LAWS OF 1913, ETC. FOR THE DIRECTOR, DIVISION OF TAXATION.
BY J. H. [illegible] P.E.&L.S. LIC. #5009 STATE SUPERVISOR
DATE AUG 20 1971 SERIAL No. 504

TAX MAP
BOROUGH OF WILDWOOD CREST
CAPE MAY COUNTY, NEW JERSEY
SCALE: 1" = 50' DECEMBER 1970
C. B. MIDDLETON BOROUGH ENGINEER
WILDWOOD, NEW JERSEY
REVISED: BY E.L.P.ENG.CO. 4-5-79 FEB 25,1988 1-17-89 2-14-95 02-2007

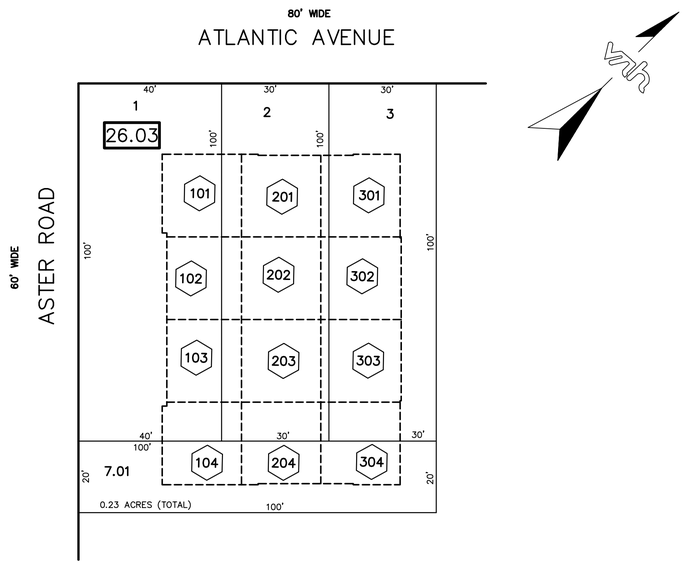

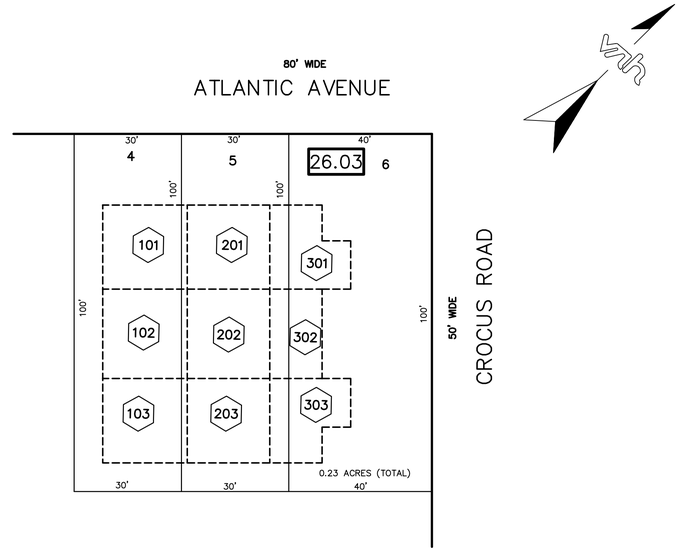

SCALE: 1"=20'

ASTER CONDOMINIUM

BLOCK NUMBER	LOT NUMBER	QUALIFIER	UNIT NUMBER	FLOOR	SQ. FT.
26.03	1, 2, 3, 7.01	C0101	101	1ST	1,338
		C0102	102	1ST	1,152
		C0103	103	1ST	1,152
		C0104	104	1ST	1,338
		C0201	201	2ND	1,338
		C0202	202	2ND	1,152
		C0203	203	2ND	1,152
		C0204	204	2ND	1,338
		C0301	301	3RD	1,338
		C0302	302	3RD	1,152
		C0303	303	3RD	1,152
		C0304	304	3RD	1,338

SCALE: 1"=20'

OCEAN VIEW COVE CONDOMINIUM

BLOCK NUMBER	LOT NUMBER	QUALIFIER	UNIT NUMBER	FLOOR	SQ. FT.
26.03	4, 5, 6	C0101	101	1ST	1,404
		C0102	102	1ST	1,275
		C0103	103	1ST	1,487
		C0201	201	2ND	1,404
		C0202	202	2ND	1,275
		C0203	203	2ND	1,487
		C0301	301	3RD	1,404
		C0302	302	3RD	1,275
		C0303	303	3RD	1,487

LEGEND

(2) = QUALIFIER C0002

REVISIONS		
DATE	NAME	NO.

THIS TAX MAP HAS BEEN DRAWN USING COMPUTER AIDED DRAFTING/ DESIGN (CAD/D) AND COORDINATE GEOMETRY (COGO)

TAX MAP
BOROUGH OF WILDWOOD CREST
CAPE MAY COUNTY, NEW JERSEY

SCALE: AS SHOWN DATE: FEBRUARY 2007

LEWIS H. CONLEY JR.
NEW JERSEY LICENSED LAND SURVEYOR NO. 21212
van note–harvey associates, p.c.
CONSULTING ENGINEERS, PLANNERS, LAND SURVEYORS
211 N. MAIN STREET CAPE MAY COURT HOUSE, N.J. 08210

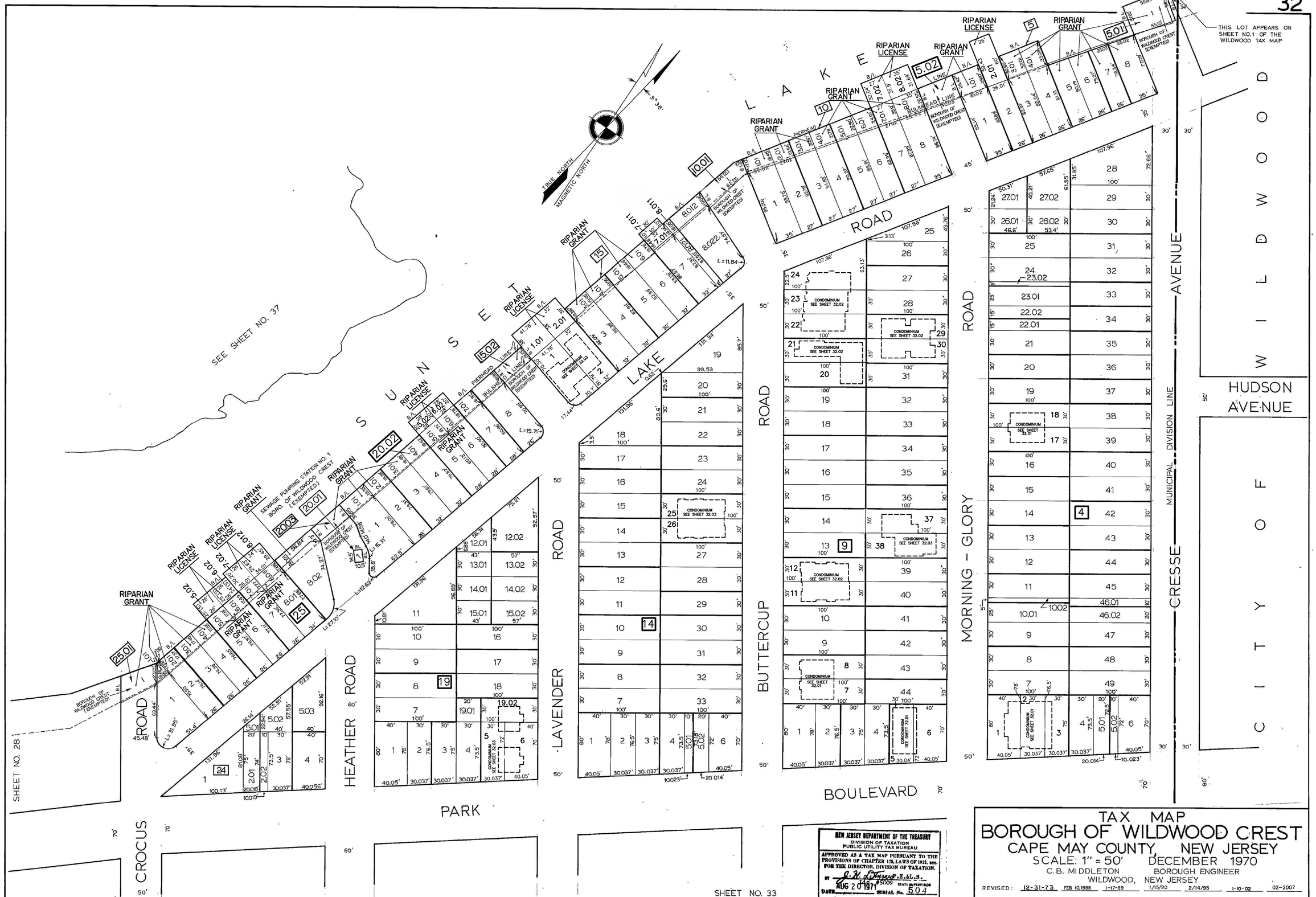

NEW JERSEY DEPARTMENT OF THE TREASURY
DIVISION OF TAXATION
PUBLIC UTILITY TAX BUREAU
APPROVED AS A TAX MAP PURSUANT TO THE PROVISIONS OF CHAPTER 175, LAWS OF 1913, ETC. FOR THE DIRECTOR, DIVISION OF TAXATION.
BY J. H. Dinsmore P.E.&L.S. 5009 STATE SUPERVISOR
DATE AUG 20 1971 SERIAL No. 504

TAX MAP
BOROUGH OF WILDWOOD CREST
CAPE MAY COUNTY, NEW JERSEY

SCALE: 1" = 50' DECEMBER 1970

C.B. MIDDLETON BOROUGH ENGINEER
WILDWOOD, NEW JERSEY

REVISED: 12-31-73 FEB 10,1988 1-17-89 1/15/90 2/14/95 1-10-02 02-2007

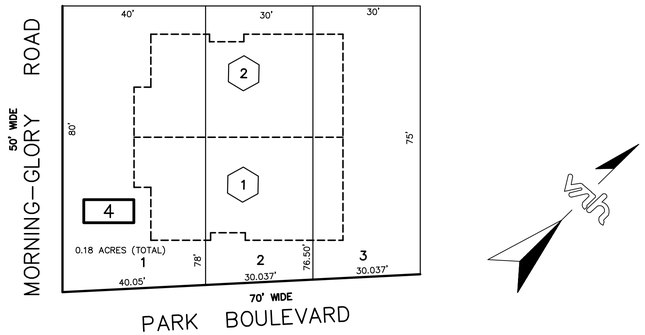

SCALE: 1"=20'

WEST MORNING GLORY CONDOMINIUM

BLOCK NUMBER	LOT NUMBER	QUALIFIER	UNIT NUMBER	FLOOR	SQ. FT.
4	1,2,3	C0001	A	1ST/2ND	2,896
		C0002	B	1ST/2ND	2,896

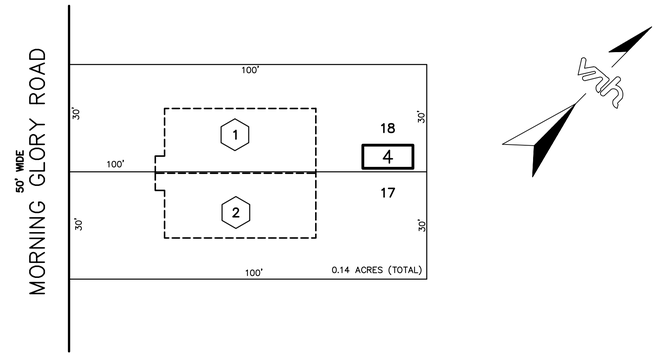

SCALE: 1"=20'

221 W. MORNING GLORY CONDOMINIUM

BLOCK NUMBER	LOT NUMBER	QUALIFIER	UNIT NUMBER	FLOOR	SQ. FT.
4	17, 18	C0001	A	1ST/2ND	1,905
		C0002	B	1ST/2ND	1,905

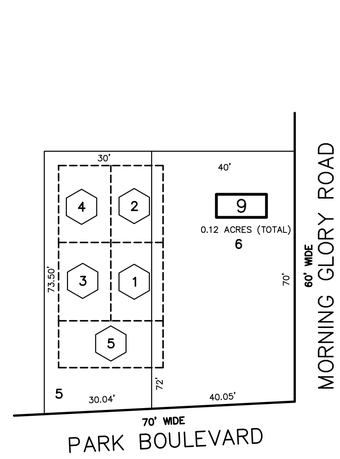

SCALE: 1"=20'

5500 PARK BOULEVARD CONDOMINIUM

BLOCK NUMBER	LOT NUMBER	QUALIFIER	UNIT NUMBER	FLOOR	SQ. FT.
9	5, 6	C0001	1	1ST	477
		C0002	2	1ST	678
		C0003	3	2ND	660
		C0004	4	2ND	660
		C0200	200	1ST/2ND	1,005

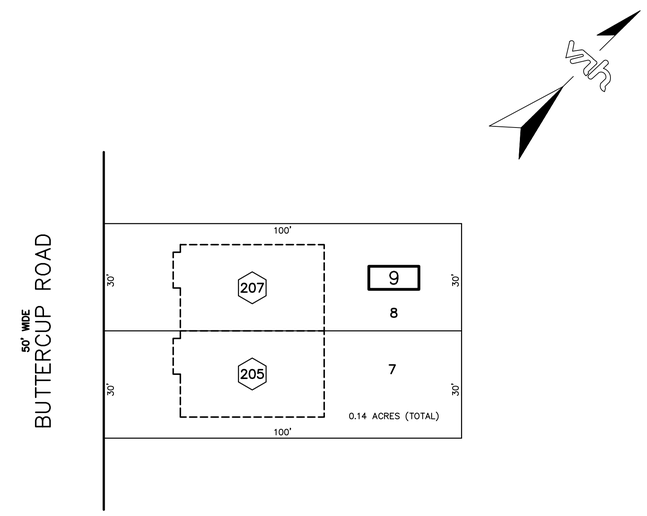

SCALE: 1"=20'

207 WEST BUTTERCUP CONDOMINIUM

BLOCK NUMBER	LOT NUMBER	QUALIFIER	UNIT NUMBER	FLOOR	SQ. FT.
9	7, 8	C0205	205	1ST/2ND/3RD	1,974
		C0207	207	1ST/2ND/3RD	2,156

THIS TAX MAP HAS BEEN DRAWN USING COMPUTER AIDED DRAFTING/ DESIGN (CAD/D) AND COORDINATE GEOMETRY (COGO)

LEGEND

(2) = QUALIFIER C0002

REVISIONS		
DATE	NAME	NO.

TAX MAP
BOROUGH OF WILDWOOD CREST
CAPE MAY COUNTY, NEW JERSEY

SCALE: AS SHOWN DATE: FEBRUARY 2007

LEWIS H. CONLEY JR.
NEW JERSEY LICENSED LAND SURVEYOR NO. 21212
van note-harvey associates, p.c.
CONSULTING ENGINEERS, PLANNERS, LAND SURVEYORS
211 N. MAIN STREET CAPE MAY COURT HOUSE, N.J. 08210

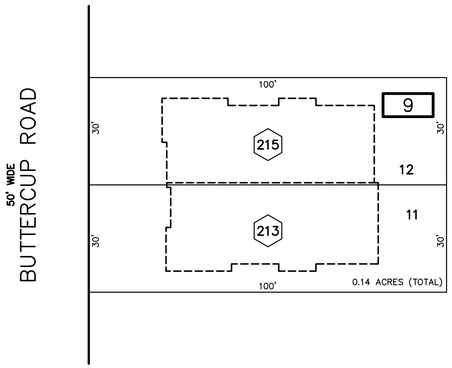

SCALE: 1"=20'

213–215 WEST BUTTERCUP CONDOMINIUM

BLOCK NUMBER	LOT NUMBER	QUALIFIER	UNIT NUMBER	FLOOR	SQ. FT.
9	11, 12	C0213	213	1ST/2ND	2,464
		C0215	215	1ST/2ND	2,464

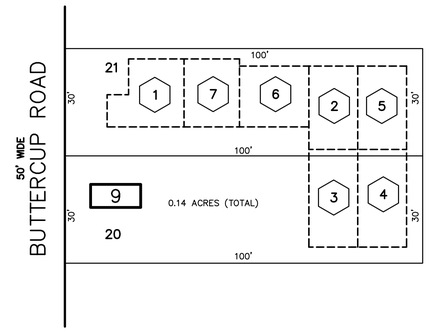

SCALE: 1"=20'

BUTTERCUP CONDOMINIUM

BLOCK NUMBER	LOT NUMBER	QUALIFIER	UNIT NUMBER	FLOOR	SQ. FT.
9	20, 21	C0001	A	1ST	974
		C0002	B	1ST	696
		C0003	C	1ST	696
		C0004	D	2ND	696
		C0005	E	2ND	696
		C0006	F	2ND	493
		C0007	G	2ND	493

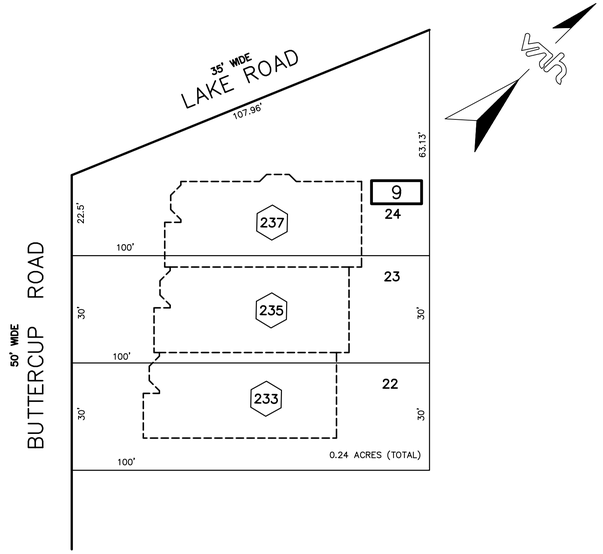

SCALE: 1"=20'

PELICAN COVE CONDOMINIUM

BLOCK NUMBER	LOT NUMBER	QUALIFIER	UNIT NUMBER	FLOOR	SQ. FT.
9	22, 23, 24	C0233	233	1ST/2ND	2,274
		C0235	235	1ST/2ND	2,274
		C0237	237	1ST/2ND	2,290

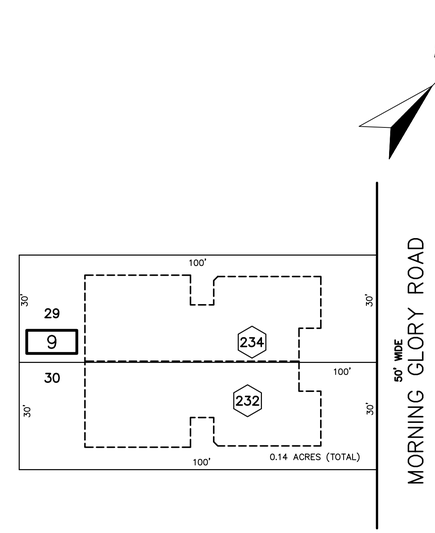

SCALE: 1"=20'

232–234 W. MORNING GLORY CONDOMINIUM

BLOCK NUMBER	LOT NUMBER	QUALIFIER	UNIT NUMBER	FLOOR	SQ. FT.
9	29, 30	C0232	232	1ST/2ND	2,447
		C0234	234	1ST/2ND	2,447

THIS TAX MAP HAS BEEN DRAWN USING COMPUTER AIDED DRAFTING/ DESIGN (CAD/D) AND COORDINATE GEOMETRY (COGO)

LEGEND

(2) = QUALIFIER C0002

REVISIONS		
DATE	NAME	NO.

TAX MAP
BOROUGH OF WILDWOOD CREST
CAPE MAY COUNTY, NEW JERSEY

SCALE: AS SHOWN DATE: FEBRUARY 2007

LEWIS H. CONLEY JR.
NEW JERSEY LICENSED LAND SURVEYOR NO. 21212
van note–harvey associates, p.c.
CONSULTING ENGINEERS, PLANNERS, LAND SURVEYORS
211 N. MAIN STREET CAPE MAY COURT HOUSE, N.J. 08210

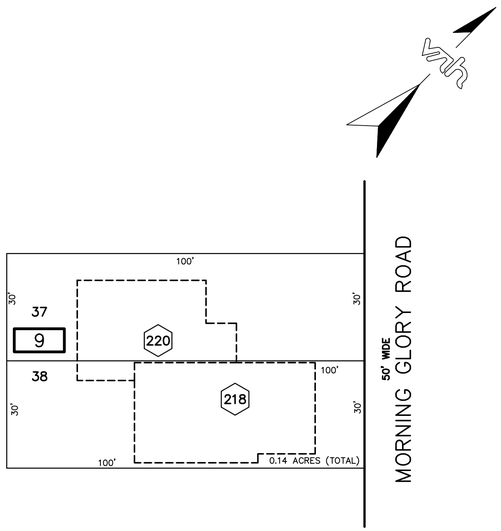

SCALE: 1"=20'

218 W. MORNING GLORY CONDOMINIUM

BLOCK NUMBER	LOT NUMBER	QUALIFIER	UNIT NUMBER	FLOOR	SQ. FT.
9	37, 38	C0218	218	1ST/2ND	2,744
		C0220	220	1ST/2ND	1,805

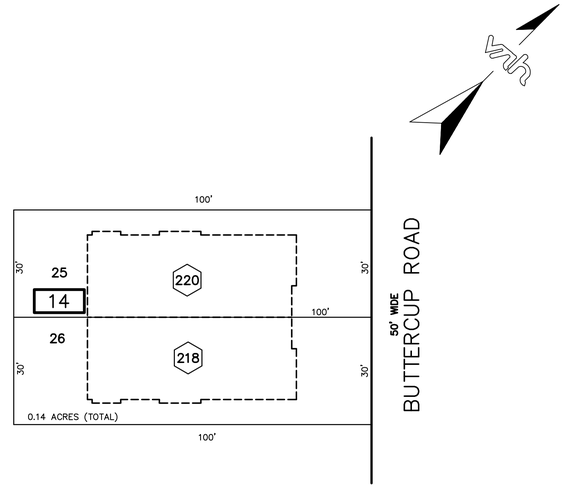

SCALE: 1"=20'

220 W BUTTERCUP ROAD CONDOMINIUM

BLOCK NUMBER	LOT NUMBER	QUALIFIER	UNIT NUMBER	FLOOR	SQ. FT.
14	25,26	C0218	218	1ST/2ND	2,441
		C0220	220	1ST/2ND	2,441

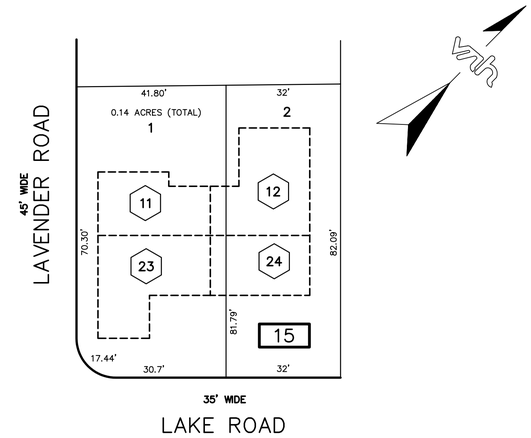

SCALE: 1"=20'

SUNSET LAKE GARDENS CONDOMINIUMS

BLOCK NUMBER	LOT NUMBER	QUALIFIER	UNIT NUMBER	FLOOR	SQ. FT.
15	1, 2	C0011	1A	1ST	1,500
		C0012	1B	1ST	940
		C0023	2A	2ND	1,252
		C0024	2B	2ND	1,188

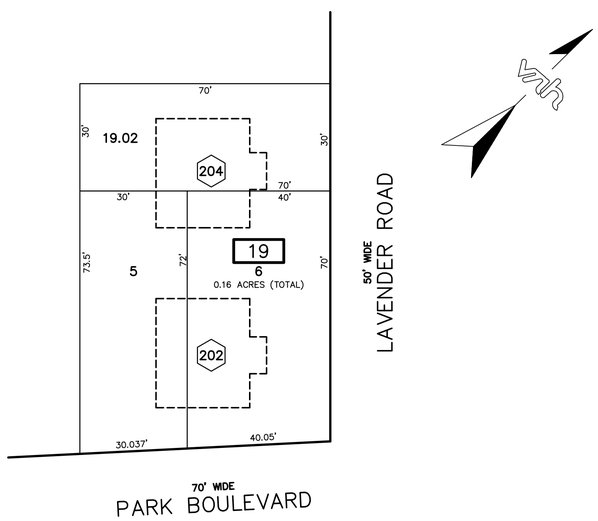

SCALE: 1"=20'

202–204 W. LAVENDER ROAD CONDOMINIUM

BLOCK NUMBER	LOT NUMBER	QUALIFIER	UNIT NUMBER	FLOOR	SQ. FT.
19	5, 6, 19.02	C0202	202	1ST/2ND	1,800
		C0204	204	1ST/2ND	1,800

LEGEND

(2) = QUALIFIER C0002

REVISIONS		
DATE	NAME	NO.

THIS TAX MAP HAS BEEN DRAWN USING COMPUTER AIDED DRAFTING/ DESIGN (CAD/D) AND COORDINATE GEOMETRY (COGO)

TAX MAP
BOROUGH OF WILDWOOD CREST
CAPE MAY COUNTY, NEW JERSEY

SCALE: AS SHOWN DATE: FEBRUARY 2007

LEWIS H. CONLEY JR.
NEW JERSEY LICENSED LAND SURVEYOR NO. 21212
van note–harvey associates, p.c.
CONSULTING ENGINEERS, PLANNERS, LAND SURVEYORS
211 N. MAIN STREET CAPE MAY COURT HOUSE, N.J. 08210

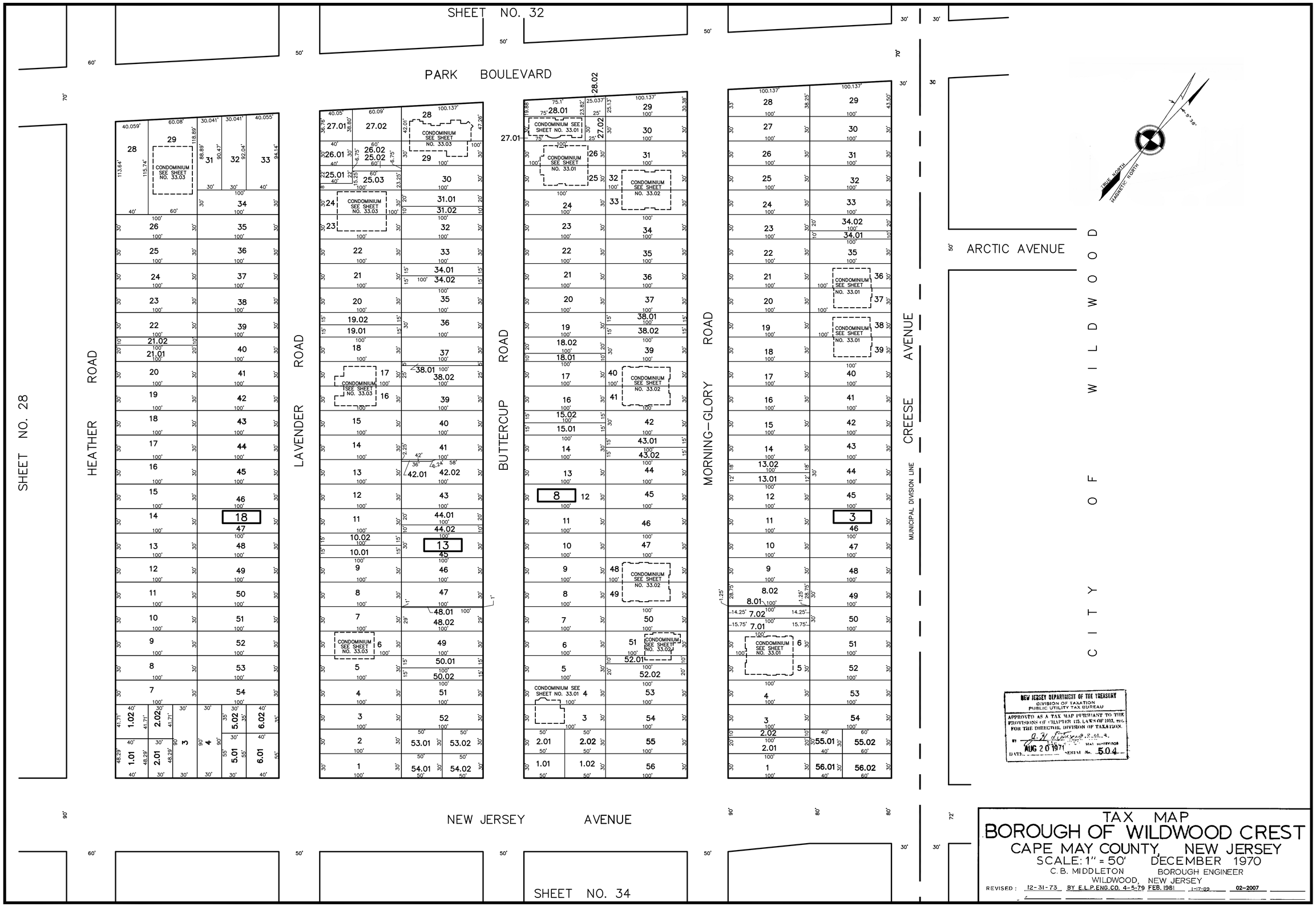

TAX MAP
BOROUGH OF WILDWOOD CREST
CAPE MAY COUNTY, NEW JERSEY
SCALE: 1" = 50' DECEMBER 1970
C.B. MIDDLETON BOROUGH ENGINEER
WILDWOOD, NEW JERSEY
REVISED: 12-31-73 BY E.L.P.ENG.CO. 4-5-79 FEB. 1981 1-17-89 02-2007

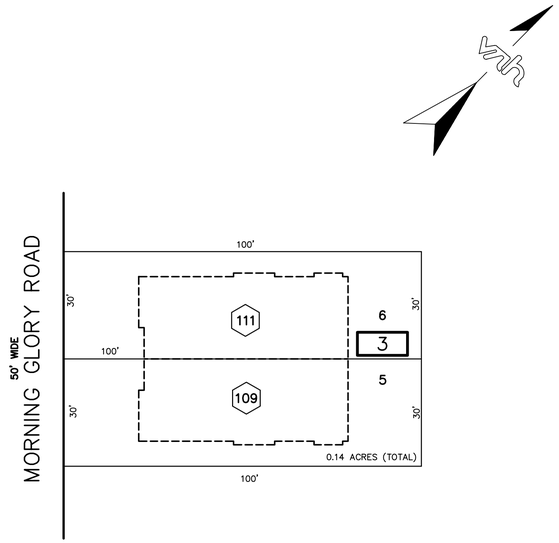

SCALE: 1"=20'

109–111W. MORNING GLORY CONDOMINIUM

BLOCK NUMBER	LOT NUMBER	QUALIFIER	UNIT NUMBER	FLOOR	SQ. FT.
3	5, 6	C0109	109	1ST/2ND	2,458
		C0111	111	1ST/2ND	2,458

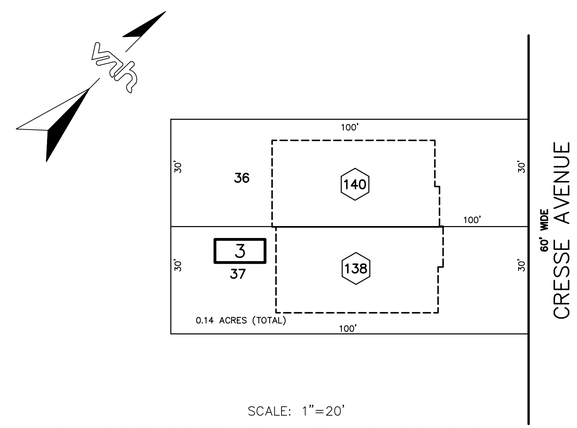

SCALE: 1"=20'

140 WEST CRESSE AVENUE CONDOMINIUM

BLOCK NUMBER	LOT NUMBER	QUALIFIER	UNIT NUMBER	FLOOR	SQ. FT.
3	36, 37	C0138	138	1ST/2ND	1,934
		C0140	140	1ST/2ND	1,934

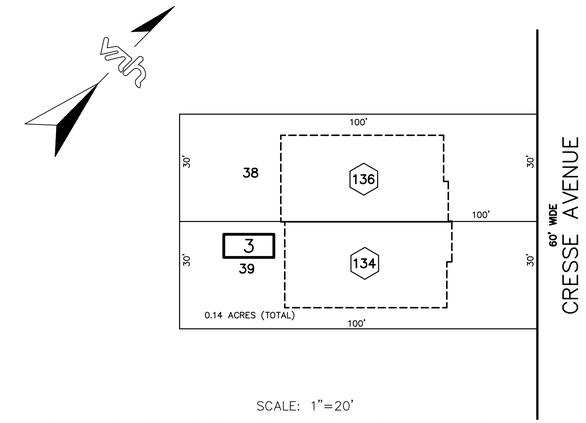

SCALE: 1"=20'

136 WEST CRESSE AVENUE CONDOMINIUM

BLOCK NUMBER	LOT NUMBER	QUALIFIER	UNIT NUMBER	FLOOR	SQ. FT.
3	38, 39	C0134	134	1ST/2ND	1,934
		C0136	136	1ST/2ND	1,934

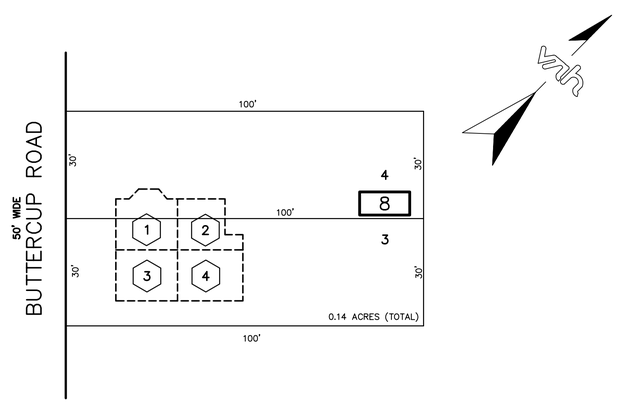

SCALE: 1"=20'

103 W. BUTTERCUP ROAD CONDOMINIUM

BLOCK NUMBER	LOT NUMBER	QUALIFIER	UNIT NUMBER	FLOOR	SQ. FT.
8	3,4	C0001	A	1ST	490
		C0002	B	1ST	445
		C0003	C	2ND/3RD	1,369
		C0004	D	3RD/4TH	420

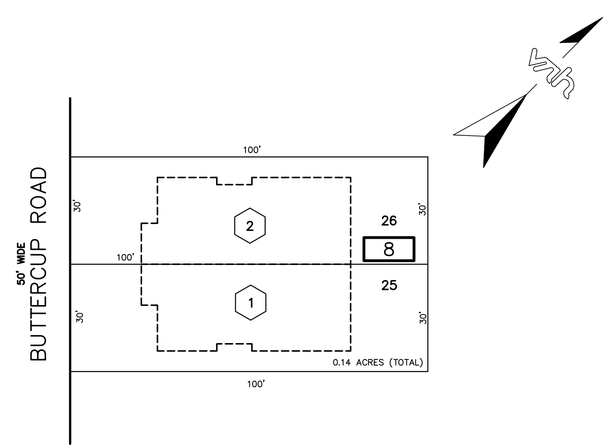

SCALE: 1"=20'

149 W. BUTTERCUP CONDOMINIUM

BLOCK NUMBER	LOT NUMBER	QUALIFIER	UNIT NUMBER	FLOOR	SQ. FT.
8	25,26	C0001	A	1ST/2ND	2,475
		C0002	B	1ST/2ND	2,475

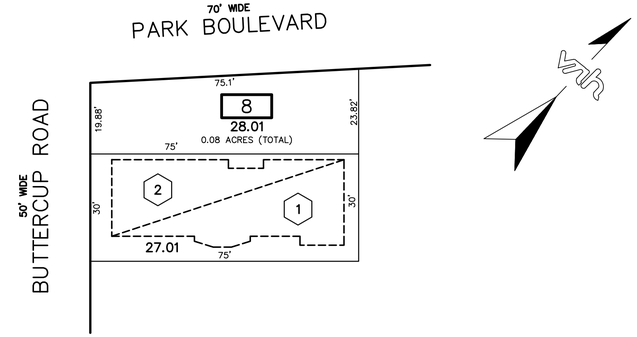

SCALE: 1"=20'

151 WEST BUTTERCUP, A CONDOMINIUM

BLOCK NUMBER	LOT NUMBER	QUALIFIER	UNIT NUMBER	FLOOR	SQ. FT.
8	27.01, 28.01	C0001	1	1ST, 2ND, 3RD	2,265
		C0002	2	2ND, 3RD	1,520

THIS TAX MAP HAS BEEN DRAWN USING COMPUTER AIDED DRAFTING/ DESIGN (CAD/D) AND COORDINATE GEOMETRY (COGO)

LEGEND

(2) = QUALIFIER C0002

REVISIONS		
DATE	NAME	NO.

TAX MAP
BOROUGH OF WILDWOOD CREST
CAPE MAY COUNTY, NEW JERSEY

SCALE: AS SHOWN DATE: FEBRUARY 2007

LEWIS H. CONLEY JR.
NEW JERSEY LICENSED LAND SURVEYOR NO. 21212
van note–harvey associates, p.c.
CONSULTING ENGINEERS, PLANNERS, LAND SURVEYORS
211 N. MAIN STREET CAPE MAY COURT HOUSE, N.J. 08210

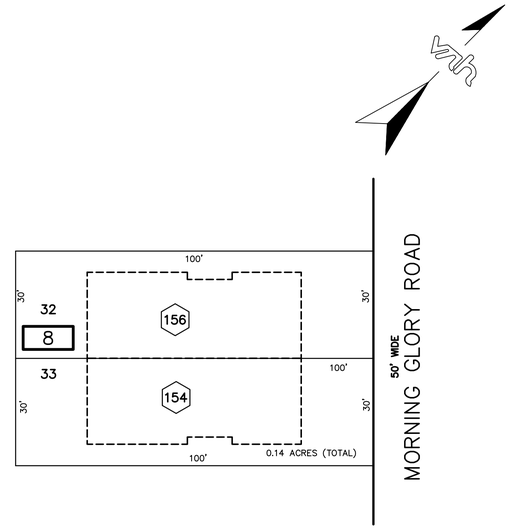

SCALE: 1"=20'

154–156 W. MORNING GLORY ROAD CONDOMINIUM

BLOCK NUMBER	LOT NUMBER	QUALIFIER	UNIT NUMBER	FLOOR	SQ. FT.
8	32, 33	C0154	154	1ST/2ND	2,340
		C0156	156	1ST/2ND	2,340

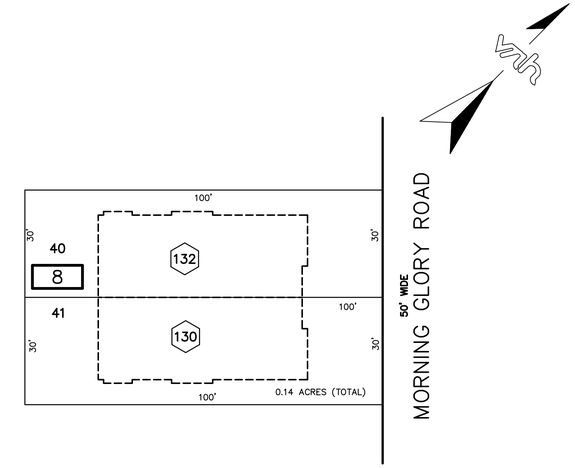

SCALE: 1"=20'

130–132 W. MORNING GLORY CONDOMINIUM

BLOCK NUMBER	LOT NUMBER	QUALIFIER	UNIT NUMBER	FLOOR	SQ. FT.
8	40, 41	C0130	130	1ST/2ND	2,458
		C0132	132	1ST/2ND	2,458

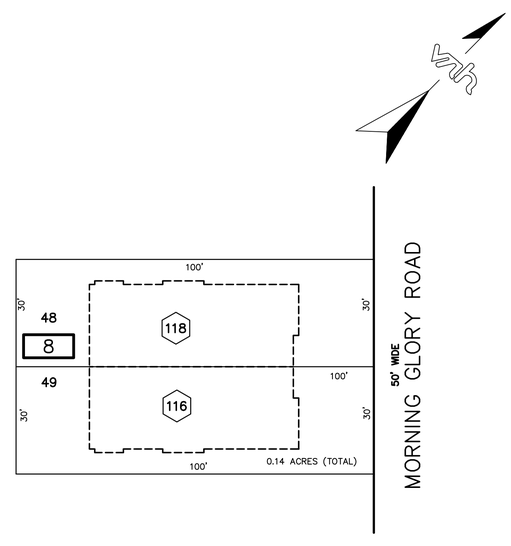

SCALE: 1"=20'

116 W. MORNING GLORY CONDOMINIUM

BLOCK NUMBER	LOT NUMBER	QUALIFIER	UNIT NUMBER	FLOOR	SQ. FT.
8	48, 49	C0116	116	1ST/2ND	2,458
		C0118	118	1ST/2ND	2,458

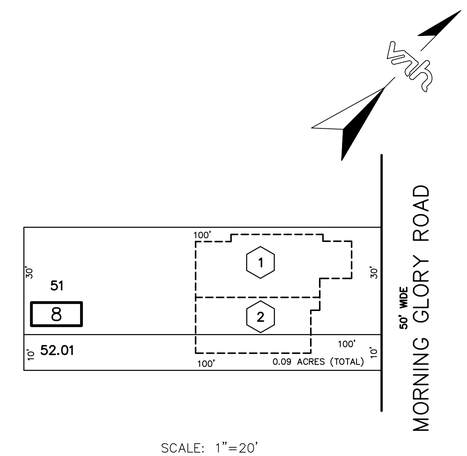

SCALE: 1"=20'

112 W. MORNING GLORY CONDOMINIUMS

BLOCK NUMBER	LOT NUMBER	QUALIFIER	UNIT NUMBER	FLOOR	SQ. FT.
8	51, 52.01	C0001	A	1ST	1,101
		C0002	B	2ND	1,181

THIS TAX MAP HAS BEEN DRAWN USING COMPUTER AIDED DRAFTING/ DESIGN (CAD/D) AND COORDINATE GEOMETRY (COGO)

LEGEND

(2) = QUALIFIER C0002

REVISIONS		
DATE	NAME	NO.

TAX MAP
BOROUGH OF WILDWOOD CREST
CAPE MAY COUNTY, NEW JERSEY

SCALE: AS SHOWN DATE: FEBRUARY 2007

LEWIS H. CONLEY JR.
NEW JERSEY LICENSED LAND SURVEYOR NO. 21212
van note–harvey associates, p.c.
CONSULTING ENGINEERS, PLANNERS, LAND SURVEYORS
211 N. MAIN STREET CAPE MAY COURT HOUSE, N.J. 08210

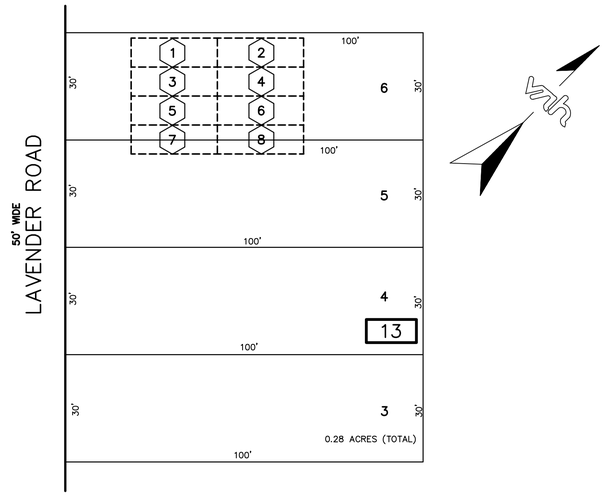

SCALE: 1"=20'

111 WEST LAVENDER ROAD CONDOMINIUM

BLOCK NUMBER	LOT NUMBER	QUALIFIER	UNIT NUMBER	FLOOR	SQ. FT.
13	3, 4, 5, 6	C0001	1	1ST	768
		C0002	2	1ST	768
		C0003	3	2ND	768
		C0004	4	2ND	768
		C0005	5	3RD	768
		C0006	6	3RD	768
		C0007	7	4TH	768
		C0008	8	4TH	768

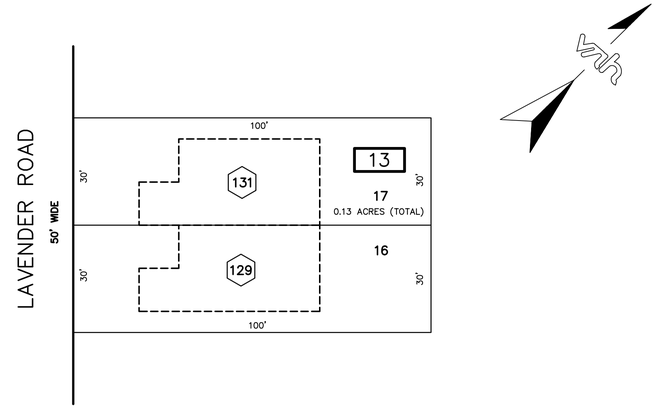

SCALE: 1"=20'

129–131 WEST LAVENDER ROAD CONDOMINIUM

BLOCK NUMBER	LOT NUMBER	QUALIFIER	UNIT NUMBER	FLOOR	SQ. FT.
13	16,17	C0129	129	1ST/2ND	2,136
		C0131	131	1ST/2ND	2,136

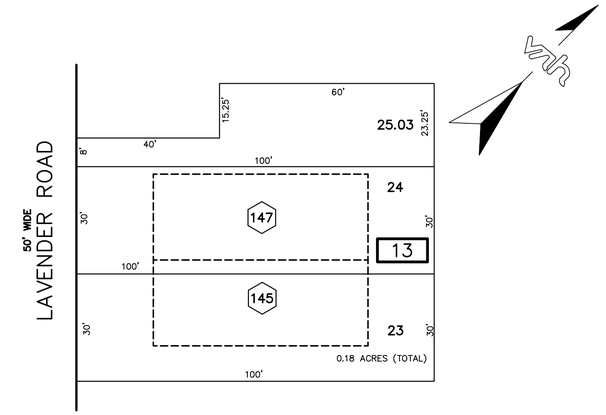

SCALE: 1"=20'

145–147 W. LAVENDER CONDOMINIUM

BLOCK NUMBER	LOT NUMBER	QUALIFIER	UNIT NUMBER	FLOOR	SQ. FT.
13	23,24,25.03	C0145	145	1ST/2ND	2,010
		C0147	147	1ST/2ND	2,010

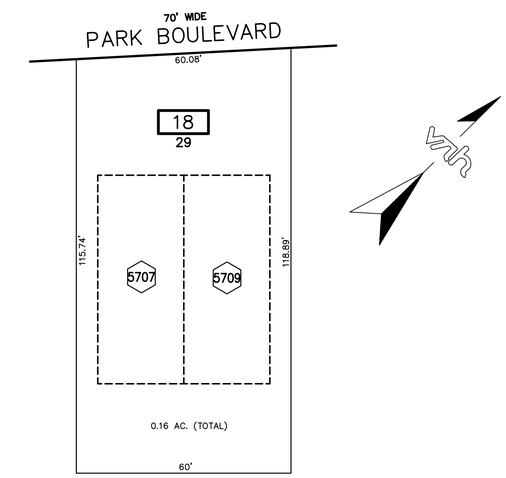

SCALE: 1"=20'

PARK BOULEVARD CONDOMINIUM

BLOCK NUMBER	LOT NUMBER	QUALIFIER	UNIT NUMBER	FLOOR	SQ. FT.
18	29	C5707	5707	1ST/2ND	?
		C5709	5709	1ST/2ND	?

THIS TAX MAP HAS BEEN DRAWN USING COMPUTER AIDED DRAFTING/ DESIGN (CAD/D) AND COORDINATE GEOMETRY (COGO)

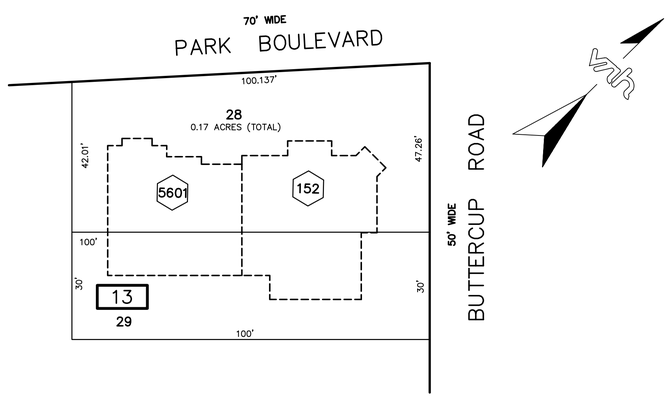

SCALE: 1"=20'

152 W BUTTERCUP CONDOMINIUM

BLOCK NUMBER	LOT NUMBER	QUALIFIER	UNIT NUMBER	FLOOR	SQ. FT.
13	28, 29	C0152	152	1ST/2ND	2,379
		C5601	5601	1ST/2ND	2,176

LEGEND

(2) = QUALIFIER C0002

REVISIONS		
DATE	NAME	NO.

TAX MAP
BOROUGH OF WILDWOOD CREST
CAPE MAY COUNTY, NEW JERSEY

SCALE: AS SHOWN DATE: FEBRUARY 2007

LEWIS H. CONLEY JR.

NEW JERSEY LICENSED LAND SURVEYOR NO. 21212

van note–harvey associates, p.c.

CONSULTING ENGINEERS, PLANNERS, LAND SURVEYORS
211 N. MAIN STREET CAPE MAY COURT HOUSE, N.J. 08210



NEW JERSEY DEPARTMENT OF THE TREASURY
DIVISION OF TAXATION
PUBLIC UTILITY TAX BUREAU
APPROVED AS A TAX MAP PURSUANT TO THE PROVISIONS OF CHAPTER 123, LAWS OF 1913, FOR THE DIRECTOR, DIVISION OF TAXATION.
BY J. H. Johnson P.E.&L.S. LIC. #5009 STATE SUPERVISOR
DATE AUG 20 1971 SERIAL No. 504

TAX MAP
BOROUGH OF WILDWOOD CREST
CAPE MAY COUNTY, NEW JERSEY

SCALE: 1" = 50' DECEMBER 1970

C. B. MIDDLETON BOROUGH ENGINEER
WILDWOOD, NEW JERSEY

REVISED: BY E.L.P. ENG. CO. 4-5-79 FEB. 10, 1988 1-17-89 02-2007

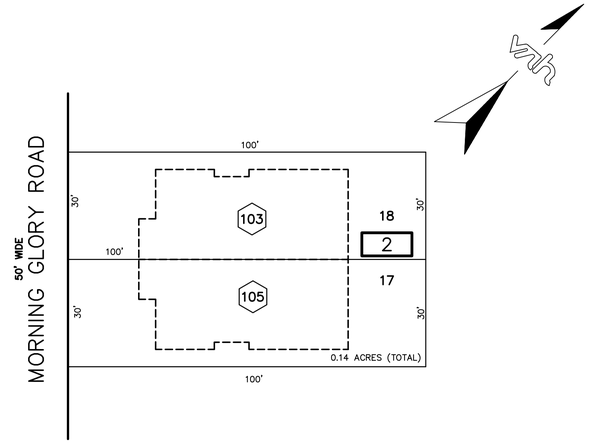

SCALE: 1"=20'

103 EAST MORNING GLORY ROAD CONDOMINIUM

BLOCK NUMBER	LOT NUMBER	QUALIFIER	UNIT NUMBER	FLOOR	SQ. FT.
2	17,18	C0103	103	1ST/2ND	2,488
		C0105	105	1ST/2ND	2,488

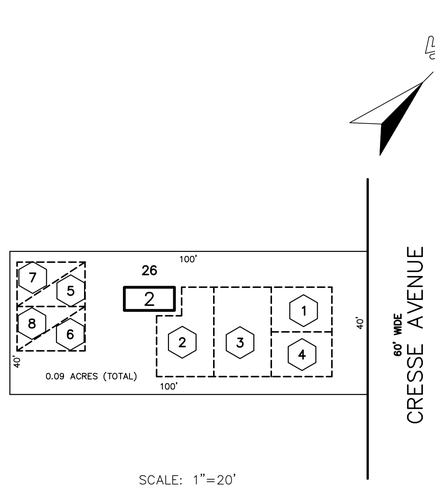

SCALE: 1"=20'

SEA SIDE APARTMENT

BLOCK NUMBER	LOT NUMBER	QUALIFIER	UNIT NUMBER	FLOOR	SQ. FT.
2	26	C0001	1	1ST	1,288
		C0002	2	2ND	350
		C0003	3	2ND	350
		C0004	4	2ND	350
		C0005	5	1ST	286
		C0006	6	1ST	286
		C0007	7	2ND	286
		C0008	8	2ND	286

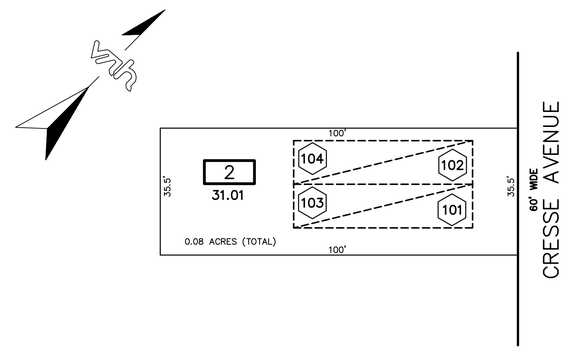

SCALE: 1"=20'

126 EAST CRESSE CONDOMINIUM

BLOCK NUMBER	LOT NUMBER	QUALIFIER	UNIT NUMBER	FLOOR	SQ. FT.
2	31.01	C0101	1	1ST	600
		C0102	2	1ST	600
		C0103	3	2ND	600
		C0104	4	2ND	600

THIS TAX MAP HAS BEEN DRAWN USING COMPUTER AIDED DRAFTING/ DESIGN (CAD/D) AND COORDINATE GEOMETRY (COGO)

LEGEND

(2) = QUALIFIER C0002

REVISIONS		
DATE	NAME	NO.

TAX MAP
BOROUGH OF WILDWOOD CREST
CAPE MAY COUNTY, NEW JERSEY

SCALE: AS SHOWN DATE: FEBRUARY 2007

LEWIS H. CONLEY JR.

NEW JERSEY LICENSED LAND SURVEYOR NO. 21212

van note–harvey associates, p.c.

CONSULTING ENGINEERS, PLANNERS, LAND SURVEYORS
211 N. MAIN STREET CAPE MAY COURT HOUSE, N.J. 08210

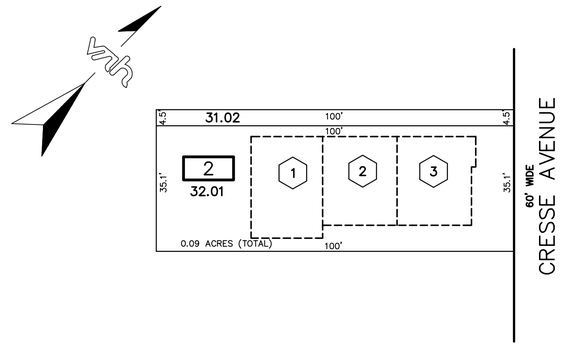

SCALE: 1"=20'

VELVET WATERS CONDOMINIUM

BLOCK NUMBER	LOT NUMBER	QUALIFIER	UNIT NUMBER	FLOOR	SQ. FT.
2	31.02, 32.01	C0001	1	1ST	1,546
		C0002	2	2ND	600
		C0003	3	2ND	600

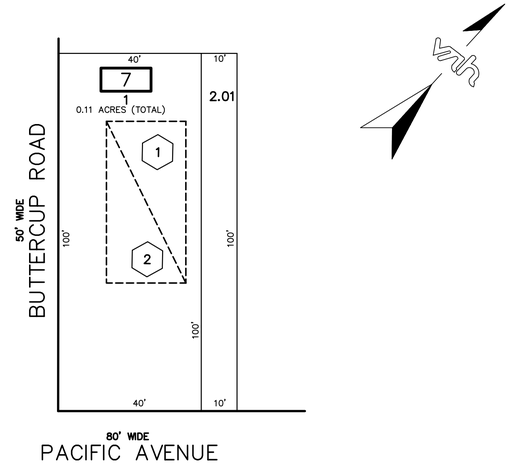

SCALE: 1"=30'

5510 PACIFIC AVENUE CONDOMINIUM

BLOCK NUMBER	LOT NUMBER	QUALIFIER	UNIT NUMBER	FLOOR	SQ. FT.
7	1, 2.01	C0001	A	1ST	990
		C0002	B	2ND	990

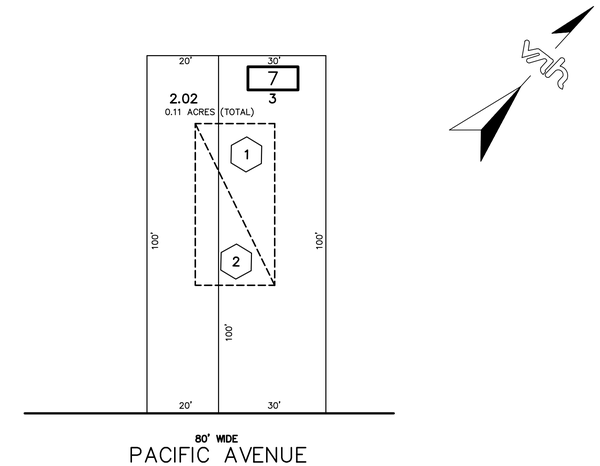

SCALE: 1"=30'

5508 PACIFIC AVENUE CONDOMINIUM

BLOCK NUMBER	LOT NUMBER	QUALIFIER	UNIT NUMBER	FLOOR	SQ. FT.
7	2.02, 3	C0001	A	1ST	990
		C0002	B	2ND	990

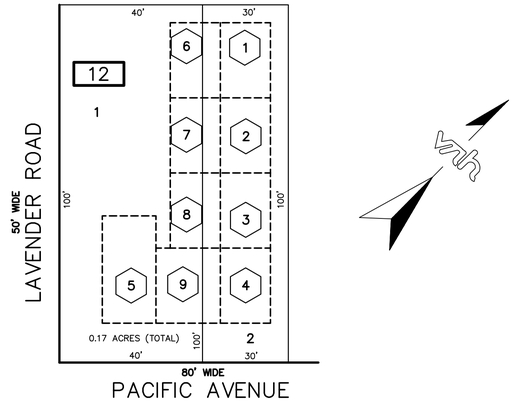

SCALE: 1"=20'

LAVENDER LODGE CONDOMINIUM

BLOCK NUMBER	LOT NUMBER	QUALIFIER	UNIT NUMBER	FLOOR	SQ. FT.
12	1, 2	C0001	1	1ST	598
		C0002	2	1ST	598
		C0003	3	1ST	598
		C0004	4	1ST	669
		C0005	5	1ST	483
		C0006	6	2ND	598
		C0007	7	2ND	598
		C0008	8	2ND	598
		C0009	9	2ND	1,152

LEGEND

(2) = QUALIFIER C0002

REVISIONS		
DATE	NAME	NO.

THIS TAX MAP HAS BEEN DRAWN USING COMPUTER AIDED DRAFTING/ DESIGN (CAD/D) AND COORDINATE GEOMETRY (COGO)

TAX MAP
BOROUGH OF WILDWOOD CREST
CAPE MAY COUNTY, NEW JERSEY

SCALE: AS SHOWN DATE: FEBRUARY 2007

LEWIS H. CONLEY JR.
NEW JERSEY LICENSED LAND SURVEYOR NO. 21212
van note–harvey associates, p.c.
CONSULTING ENGINEERS, PLANNERS, LAND SURVEYORS
211 N. MAIN STREET CAPE MAY COURT HOUSE, N.J. 08210

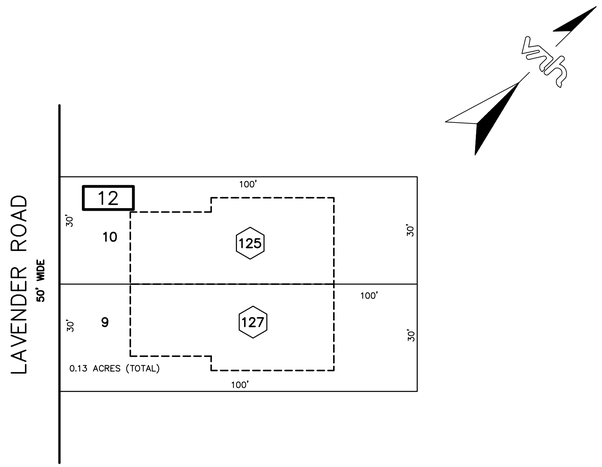

SCALE: 1"=20'

EAST LAVENDER ROAD CONDOMINIUM

BLOCK NUMBER	LOT NUMBER	QUALIFIER	UNIT NUMBER	FLOOR	SQ. FT.
12	9, 10	C0125	125	1ST/2ND	2,552
		C0127	127	1ST/2ND	2,552

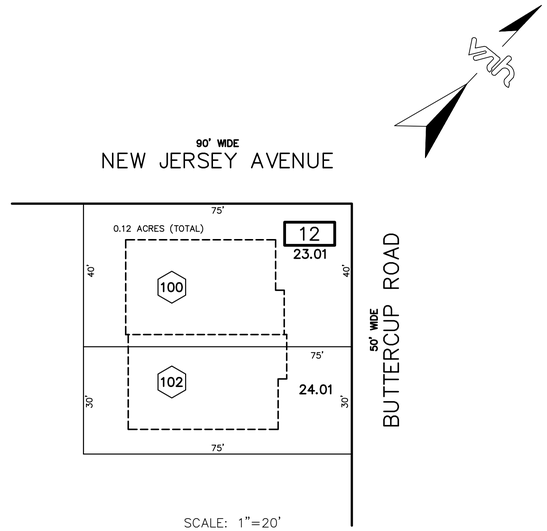

SCALE: 1"=20'

100 EAST BUTTERCUP CONDOMINIUM

BLOCK NUMBER	LOT NUMBER	QUALIFIER	UNIT NUMBER	FLOOR	SQ. FT.
12	23.01, 24.01	C0100	100	1ST/2ND	1,988
		C0102	102	1ST/2ND	1,988

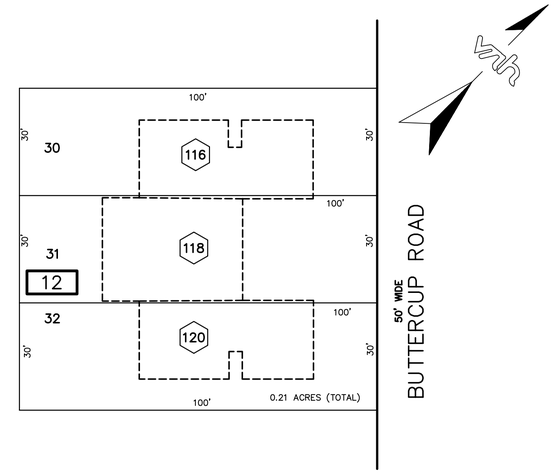

SCALE: 1"=20'

118 E. BUTTERCUP CONDOMINIUM

BLOCK NUMBER	LOT NUMBER	QUALIFIER	UNIT NUMBER	FLOOR	SQ. FT.
12	30, 31, 32	C0116	116	1ST/2ND	1,812
		C0118	118	1ST/2ND	1,736
		C0120	120	1ST/2ND	1,812

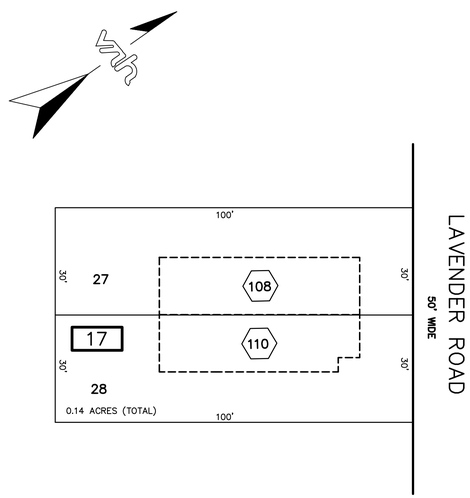

SCALE: 1"=20'

108 EAST LAVENDER AVENUE CONDOMINIUM

BLOCK NUMBER	LOT NUMBER	QUALIFIER	UNIT NUMBER	FLOOR	SQ. FT.
17	27, 28	C0108	A	1ST/2ND	1,936
		C0110	B	1ST/2ND	1,932

LEGEND

(2) = QUALIFIER C0002

REVISIONS		
DATE	NAME	NO.

THIS TAX MAP HAS BEEN DRAWN USING COMPUTER AIDED DRAFTING/ DESIGN (CAD/D) AND COORDINATE GEOMETRY (COGO)

TAX MAP
BOROUGH OF WILDWOOD CREST
CAPE MAY COUNTY, NEW JERSEY

SCALE: AS SHOWN DATE: FEBRUARY 2007

LEWIS H. CONLEY JR.
NEW JERSEY LICENSED LAND SURVEYOR NO. 21212
van note–harvey associates, p.c.
CONSULTING ENGINEERS, PLANNERS, LAND SURVEYORS
211 N. MAIN STREET CAPE MAY COURT HOUSE, N.J. 08210

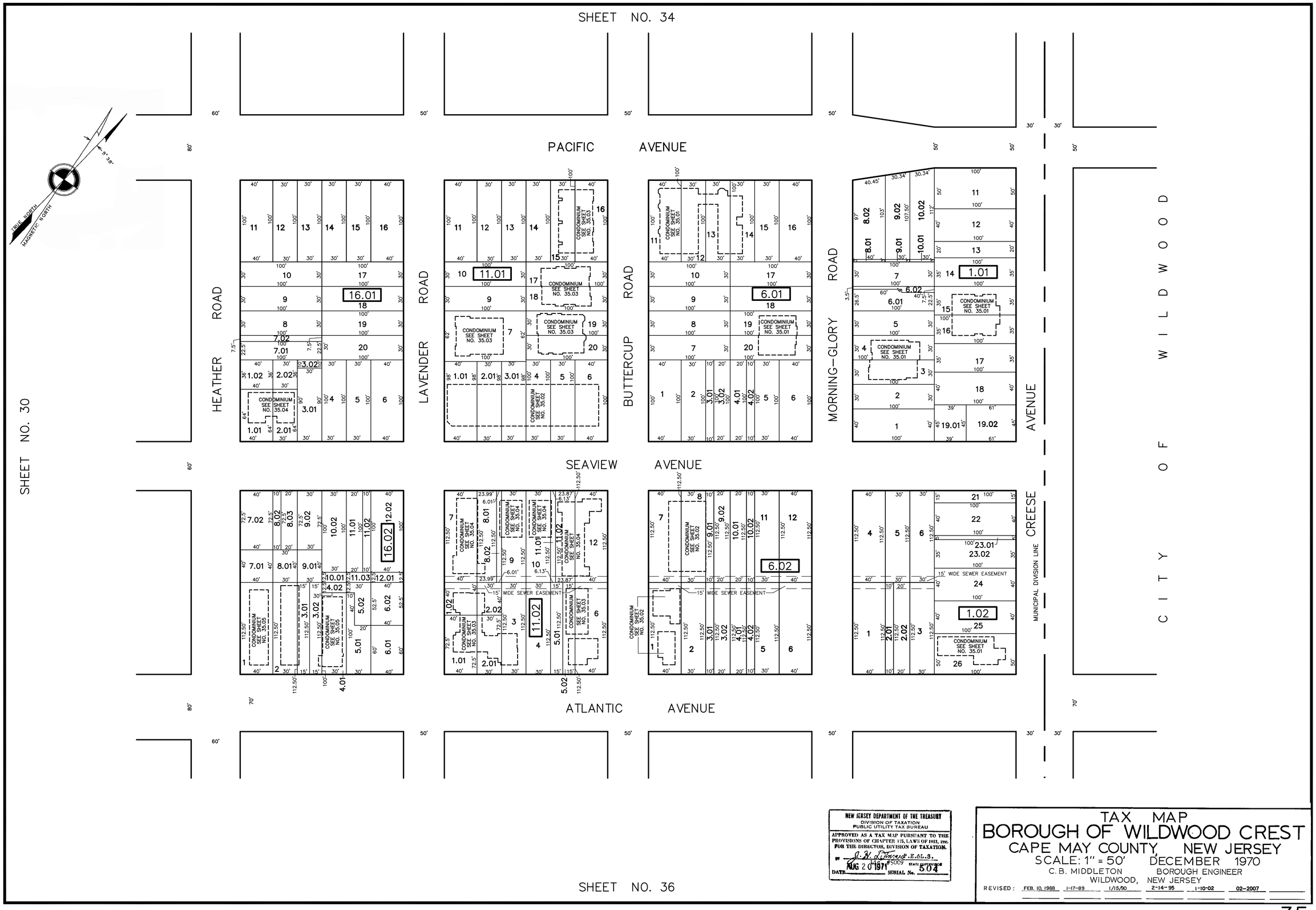

NEW JERSEY DEPARTMENT OF THE TREASURY
DIVISION OF TAXATION
PUBLIC UTILITY TAX BUREAU
APPROVED AS A TAX MAP PURSUANT TO THE PROVISIONS OF CHAPTER 175, LAWS OF 1913, ETC. FOR THE DIRECTOR, DIVISION OF TAXATION.
BY J. H. Lithmer P.E.&L.S. STATE SUPERVISOR
DATE AUG 20 1971 SERIAL No. 504

TAX MAP
BOROUGH OF WILDWOOD CREST
CAPE MAY COUNTY, NEW JERSEY
SCALE: 1" = 50' DECEMBER 1970
C.B. MIDDLETON BOROUGH ENGINEER
WILDWOOD, NEW JERSEY

REVISED: FEB. 10, 1988 1-17-89 1/15/90 2-14-95 1-10-02 02-2007

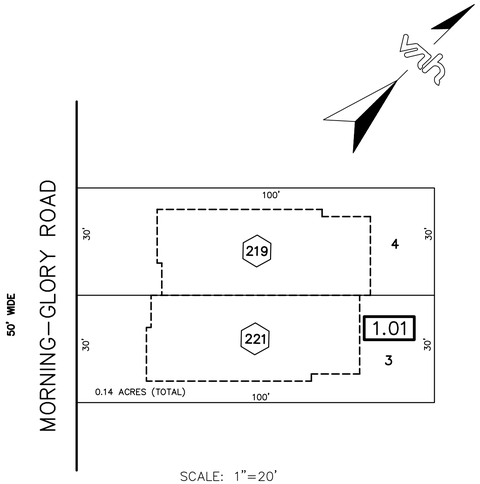

SCALE: 1"=20'

219–221 EAST MORNING GLORY CONDOMINIUM

BLOCK NUMBER	LOT NUMBER	QUALIFIER	UNIT NUMBER	FLOOR	SQ. FT.
1.01	3, 4	C0219	A–219	1ST/2ND	2,824
		C0221	B–221	1ST/2ND	2,824

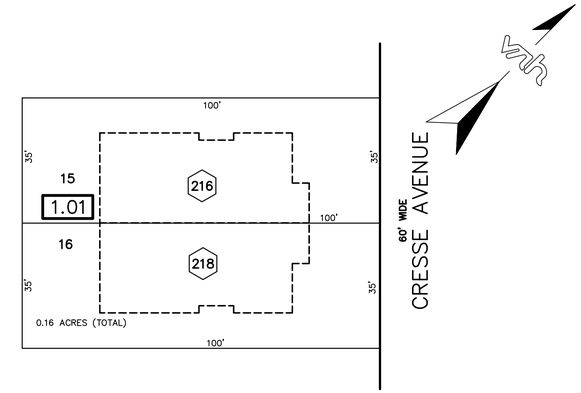

SCALE: 1"=20'

216 E. CRESSE AVENUE CONDOMINIUM

BLOCK NUMBER	LOT NUMBER	QUALIFIER	UNIT NUMBER	FLOOR	SQ. FT.
1.01	15,16	C0216	216	1ST/2ND	2,578
		C0218	218	1ST/2ND	2,578

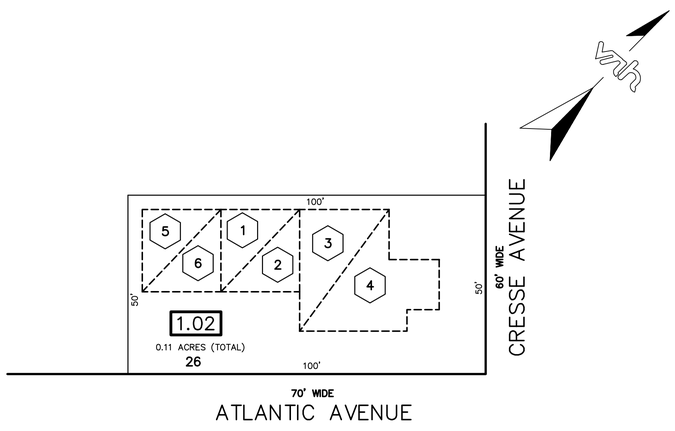

SCALE: 1"=20'

5400 ATLANTIC AVENUE CONDOMINIUM

BLOCK NUMBER	LOT NUMBER	QUALIFIER	UNIT NUMBER	FLOOR	SQ. FT.
1.02	26	C0001	A	1ST	468
		C0002	B	1ST	468
		C0003	C	1ST	1,224
		C0004	D	2ND	468
		C0005	E	2ND	468
		C0006	F	2ND	1,224

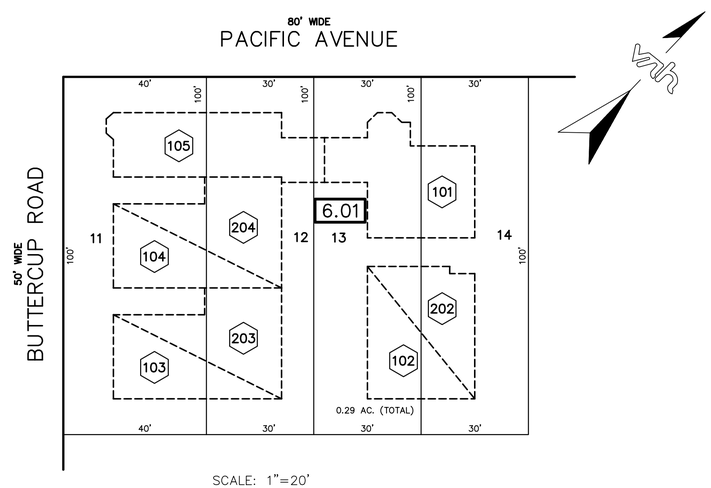

SCALE: 1"=20'

OCEAN CREST CONDOMINIUMS

BLOCK NUMBER	LOT NUMBER	QUALIFIER	UNIT NUMBER	FLOOR	SQ. FT.
6.01	11, 12, 13, 14	C0101	101	1ST/2ND	2,416
		C0102	102	1ST	1,224
		C0103	103	1ST	1,316
		C0104	104	1ST	1,300
		C0105	105	1ST/2ND	1,896
		C0202	202	2ND	1,224
		C0203	203	2ND	1,316
		C0204	204	2ND	1,300

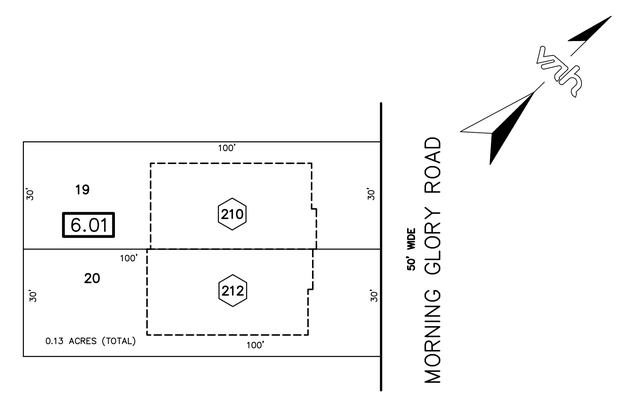

SCALE: 1"=20'

210 EAST MORNING GLORY CONDOMINIUM

BLOCK NUMBER	LOT NUMBER	QUALIFIER	UNIT NUMBER	FLOOR	SQ. FT.
6.01	19, 20	C0210	210	1ST/2ND	1,934
		C0212	212	1ST/2ND	1,934

THIS TAX MAP HAS BEEN DRAWN USING COMPUTER AIDED DRAFTING/ DESIGN (CAD/D) AND COORDINATE GEOMETRY (COGO)

LEGEND

(2) = QUALIFIER C0002

REVISIONS		
DATE	NAME	NO.

TAX MAP
BOROUGH OF WILDWOOD CREST
CAPE MAY COUNTY, NEW JERSEY

SCALE: AS SHOWN DATE: FEBRUARY 2007

LEWIS H. CONLEY JR.
NEW JERSEY LICENSED LAND SURVEYOR NO. 21212
van note–harvey associates, p.c.
CONSULTING ENGINEERS, PLANNERS, LAND SURVEYORS
211 N. MAIN STREET CAPE MAY COURT HOUSE, N.J. 08210

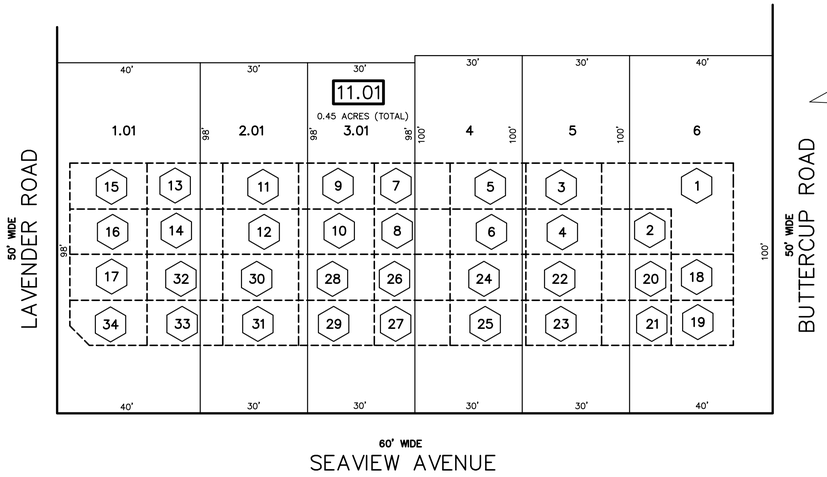

SCALE: 1"=20'

COSTA DEL SOL CONDOMINIUM

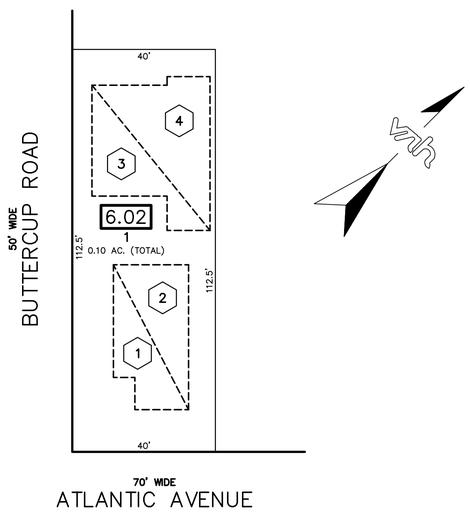

SCALE: 1"=20'

ATLANTIC EAST CONDOMINIUM

BLOCK NUMBER	LOT NUMBER	QUALIFIER	UNIT NUMBER	FLOOR	SQ. FT.
6.02	1	C0001	A	1ST	746
		C0002	B	2ND	746
		C0003	C	1ST	991
		C0004	D	2ND	961

COSTA DEL SOL CONDOMINIUM

BLOCK NUMBER	LOT NUMBER	QUALIFIER	UNIT NUMBER	FLOOR	SQ. FT.
11.01	1.01, 2.01, 3.01 4, 5, 6	C0001	1	1ST	961
		C0002	2	1ST	441
		C0003	3	1ST	512
		C0004	4	1ST	486
		C0005	5	1ST	486
		C0006	6	1ST	524
		C0007	7	1ST	487
		C0008	8	1ST	446
		C0009	9	1ST	669
		C0010	10	1ST	781
		C0011	11	1ST	302
		C0012	12	1ST	302
		C0013	13	1ST	265
		C0014	14	1ST	332
		C0015	15	1ST	313
		C0016	16	1ST	320
		C0017	17	1ST	266
		C0018	18	2ND	643
		C0019	19	2ND	342
		C0020	20	2ND	477
		C0021	21	2ND	468
		C0022	22	2ND	479
		C0023	23	2ND	252
		C0024	24	2ND	298
		C0025	25	2ND	443
		C0026	26	2ND	427
		C0027	27	2ND	414
		C0028	28	2ND	456
		C0029	29	2ND	493
		C0030	30	2ND	447
		C0031	31	2ND	453
		C0032	32	2ND	420
		C0033	33	2ND	405
		C0034	34	2ND	514

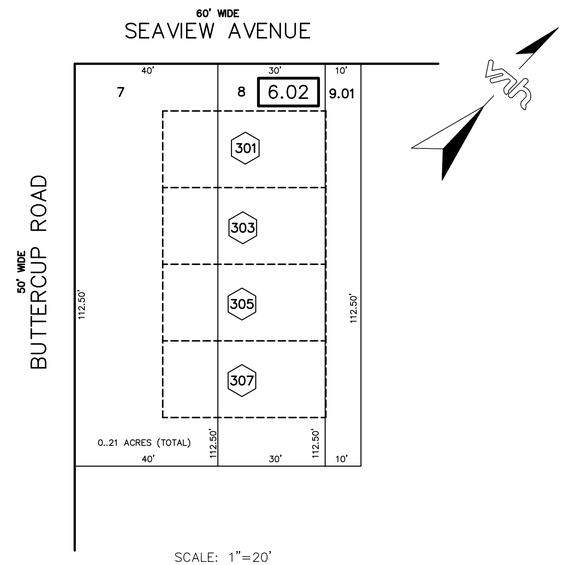

SCALE: 1"=20'

SEAVIEW AT BUTTERCUP CONDOMINIUMS

BLOCK NUMBER	LOT NUMBER	QUALIFIER	UNIT NUMBER	FLOOR	SQ. FT.
6.02	7,8,9.01	C0301	301	1ST/2ND	1,774
		C0303	303	1ST/2ND	1,774
		C0305	305	1ST/2ND	1,774
		C0307	307	1ST/2ND	1,774

THIS TAX MAP HAS BEEN DRAWN USING COMPUTER AIDED DRAFTING/ DESIGN (CAD/D) AND COORDINATE GEOMETRY (COGO)

LEGEND

(2) = QUALIFIER C0002

REVISIONS		
DATE	NAME	NO.

TAX MAP
BOROUGH OF WILDWOOD CREST
CAPE MAY COUNTY, NEW JERSEY

SCALE: AS SHOWN DATE: FEBRUARY 2007

LEWIS H. CONLEY JR.
NEW JERSEY LICENSED LAND SURVEYOR NO. 21212
van note–harvey associates, p.c.
CONSULTING ENGINEERS, PLANNERS, LAND SURVEYORS
211 N. MAIN STREET CAPE MAY COURT HOUSE, N.J. 08210

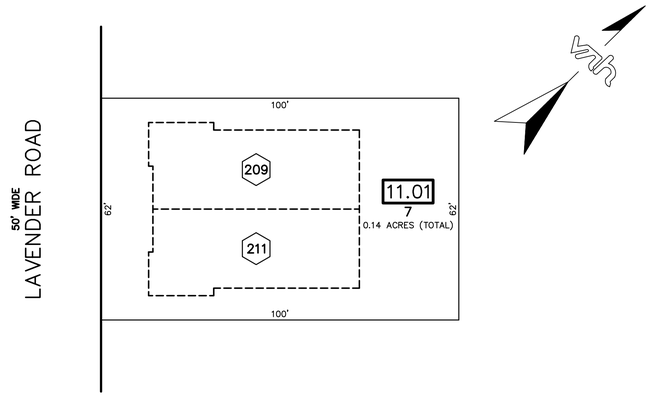

SCALE: 1"=20'

209–211 EAST LAVENDER ROAD CONDOMINIUM

BLOCK NUMBER	LOT NUMBER	QUALIFIER	UNIT NUMBER	FLOOR	SQ. FT.
11.01	7	C0209	209	1ST/2ND	2,392
		C0211	211	1ST/2ND	2,392

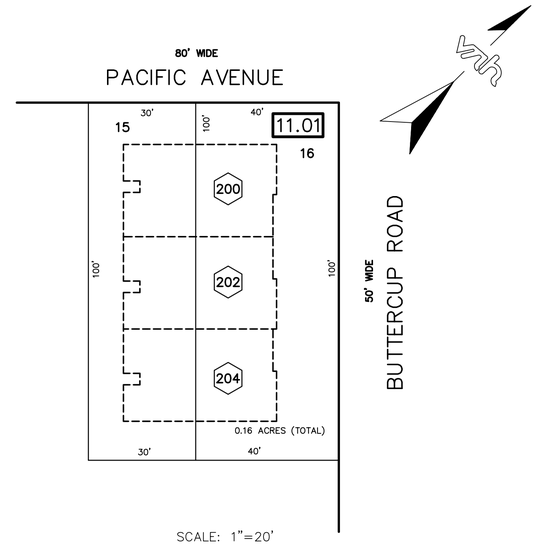

SCALE: 1"=20'

200–202–204 EAST BUTTERCUP ROAD CONDOMINIUM

BLOCK NUMBER	LOT NUMBER	QUALIFIER	UNIT NUMBER	FLOOR	SQ. FT.
11.01	15, 16	C0200	200	1ST/2ND	1,938
		C0202	202	1ST/2ND	1,938
		C0204	204	1ST/2ND	1,938

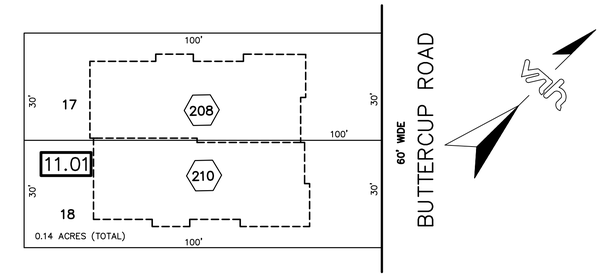

SCALE: 1"=20'

208–210 E BUTTERCUP ROAD CONDOMINIUM

BLOCK NUMBER	LOT NUMBER	QUALIFIER	UNIT NUMBER	FLOOR	SQ. FT.
11.01	17, 18	C0208	208	1ST/2ND	2,356
		C0210	210	1ST/2ND	2,356

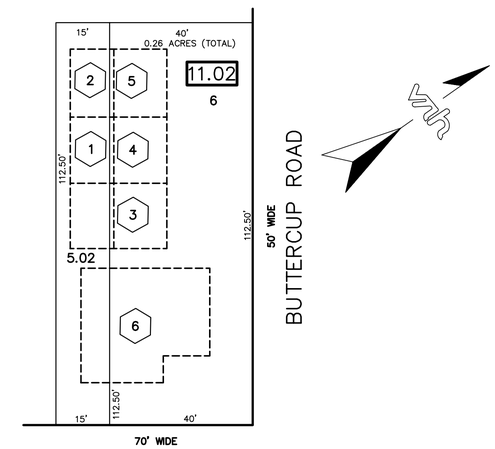

SCALE: 1"=20'

BLUE WATER CONDOMINIUM

BLOCK NUMBER	LOT NUMBER	QUALIFIER	UNIT NUMBER	FLOOR	SQ. FT.
11.02	5.02, 6	C0001	1	1ST	450
		C0002	2	1ST	450
		C0003	3	2ND	450
		C0004	4	2ND	450
		C0005	5	2ND	450
		C0006	6	1ST/2ND	1,721

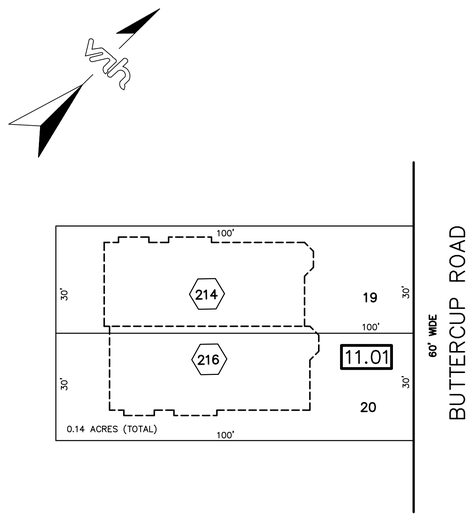

SCALE: 1"=20'

214–216 E BUTTERCUP ROAD CONDOMINIUM

BLOCK NUMBER	LOT NUMBER	QUALIFIER	UNIT NUMBER	FLOOR	SQ. FT.
11.01	19, 20	C0214	214	1ST/2ND	2,276
		C0216	216	1ST/2ND	2,276

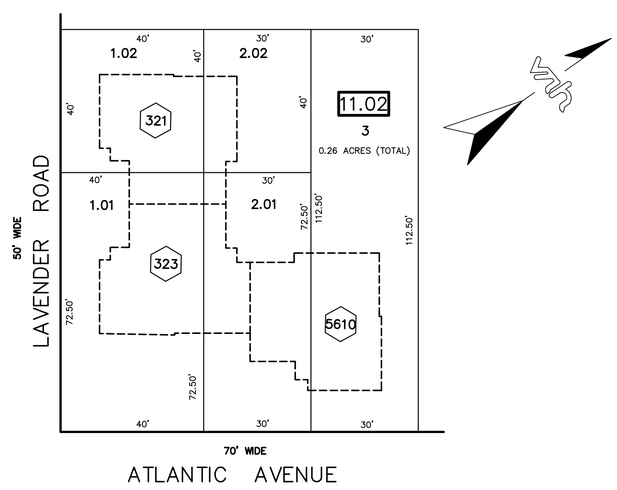

SCALE: 1"=20'

LAVENDER LANE CONDOMINIUM

BLOCK NUMBER	LOT NUMBER	QUALIFIER	UNIT NUMBER	FLOOR	SQ. FT.
11.02	1.01,1.02,2.01 2.02, 3	C0321	321–E	1ST/2ND	2,181
		C0323	323–E	1ST/2ND	2,345
		C5610	5610	1ST/2ND	2,181

LEGEND

(2) = QUALIFIER C0002

REVISIONS		
DATE	NAME	NO.

THIS TAX MAP HAS BEEN DRAWN USING COMPUTER AIDED DRAFTING/ DESIGN (CAD/D) AND COORDINATE GEOMETRY (COGO)

TAX MAP
BOROUGH OF WILDWOOD CREST
CAPE MAY COUNTY, NEW JERSEY

SCALE: AS SHOWN DATE: FEBRUARY 2007

LEWIS H. CONLEY JR.
NEW JERSEY LICENSED LAND SURVEYOR NO. 21212
van note–harvey associates, p.c.
CONSULTING ENGINEERS, PLANNERS, LAND SURVEYORS
211 N. MAIN STREET CAPE MAY COURT HOUSE, N.J. 08210

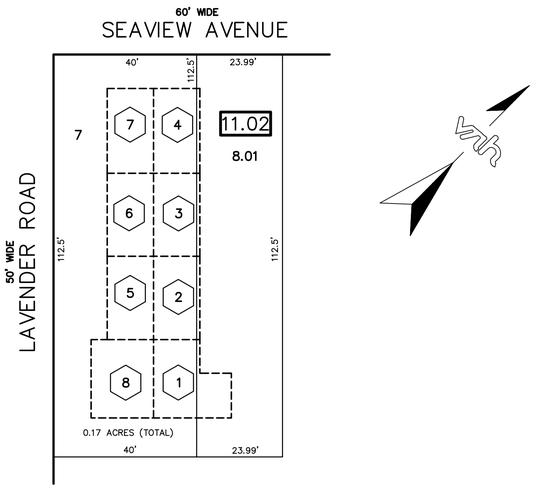

SCALE: 1"=20'

SEA DRIFT CONDOMINIUM

BLOCK NUMBER	LOT NUMBER	QUALIFIER	UNIT NUMBER	FLOOR	SQ. FT.
11.02	7, 8.01	C0001	A	1ST	792
		C0002	B	1ST	592
		C0003	C	1ST	592
		C0004	D	1ST	592
		C0005	E	2ND	605
		C0006	F	2ND	605
		C0007	G	2ND	605
		C0008	H	2ND	679

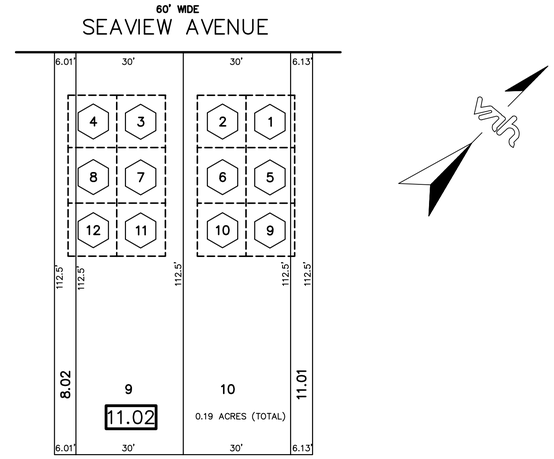

SCALE: 1"=20'

CREST BEACH CONDOMINIUM

BLOCK NUMBER	LOT NUMBER	QUALIFIER	UNIT NUMBER	FLOOR	SQ. FT.
11.02	8.02, 9, 10, 11.01	C0001	A	1ST	572
		C0002	B	1ST	572
		C0003	C	1ST	572
		C0004	D	1ST	572
		C0005	E	2ND	572
		C0006	F	2ND	572
		C0007	G	2ND	572
		C0008	H	2ND	572
		C0009	I	3RD	572
		C0010	J	3RD	572
		C0011	K	3RD	572
		C0012	L	3RD	572

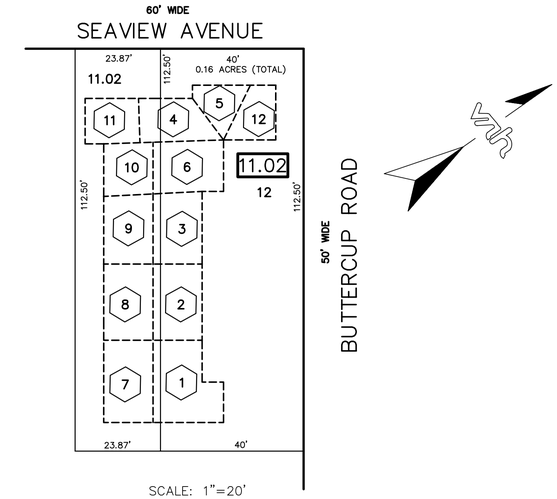

SCALE: 1"=20'

BUTTERCUP ROAD CONDOMINIUM

BLOCK NUMBER	LOT NUMBER	QUALIFIER	UNIT NUMBER	FLOOR	SQ. FT.
11.02	11.02, 12	C0001	1	1ST	812
		C0002	2	1ST	549
		C0003	3	1ST	531
		C0004	4	1ST	342
		C0005	5	1ST	393
		C0006	6	1ST	511
		C0007	7	2ND	296
		C0008	8	2ND	689
		C0009	9	2ND	520
		C00010	10	2ND	553
		C0011	11	2ND	693
		C0012	12	2ND	290

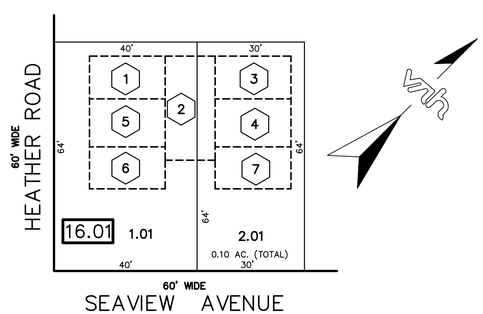

SCALE: 1"=20'

HEATHER'S C-VIEW CONDOMINIUM

BLOCK NUMBER	LOT NUMBER	QUALIFIER	UNIT NUMBER	FLOOR	SQ. FT.
16.01	1.01, 2.01	C0001	1	1ST	777
		C0002	2	1ST	406
		C0003	3	1ST	777
		C0004	4	2ND	588
		C0005	5	2ND	588
		C0006	6	2ND	644
		C0007	7	2ND	644

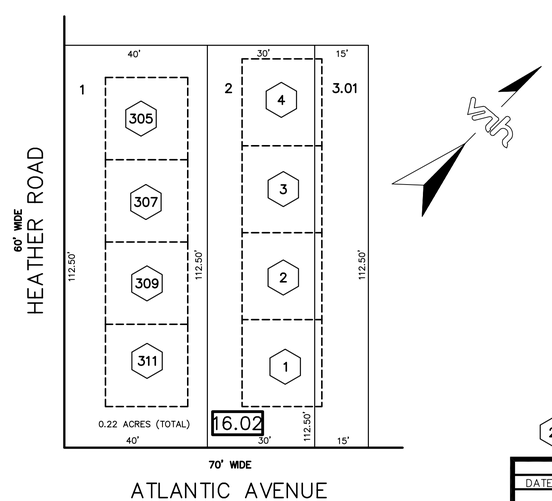

SCALE: 1"=20'

HEATHER COURT CONDOMINIUMS

HEATHER COURT CONDOMINIUMS

BLOCK NUMBER	LOT NUMBER	QUALIFIER	UNIT NUMBER	FLOOR	SQ. FT.
16.02	1, 2, 3.01	C0001	5706A	1ST	539
		C0002	5706B	1ST	539
		C0003	5706C	1ST	539
		C0004	5706D	1ST	539
		C0305	305	1ST	506
		C0307	307	1ST	506
		C0309	309	1ST	506
		C0311	311	1ST	506

THIS TAX MAP HAS BEEN DRAWN USING COMPUTER AIDED DRAFTING/ DESIGN (CAD/D) AND COORDINATE GEOMETRY (COGO)

LEGEND

(2) = QUALIFIER C0002

REVISIONS		
DATE	NAME	NO.

TAX MAP
BOROUGH OF WILDWOOD CREST
CAPE MAY COUNTY, NEW JERSEY

SCALE: AS SHOWN DATE: FEBRUARY 2007

LEWIS H. CONLEY JR.
NEW JERSEY LICENSED LAND SURVEYOR NO. 21212
van note-harvey associates, p.c.
CONSULTING ENGINEERS, PLANNERS, LAND SURVEYORS
211 N. MAIN STREET CAPE MAY COURT HOUSE, N.J. 08210

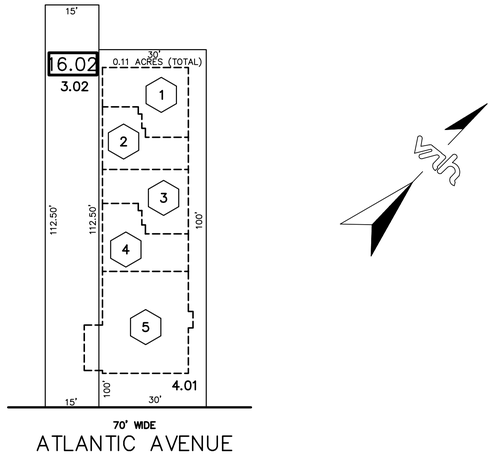

SCALE: 1"=20'

HEATHER COURT II CONDOMINIUM

BLOCK NUMBER	LOT NUMBER	QUALIFIER	UNIT NUMBER	FLOOR	SQ. FT.
16.02	3.02, 4.01	C0001	1	1ST	300
		C0002	2	1ST	300
		C0003	3	1ST	300
		C0004	4	1ST	300
		C0005	5	1ST	660

LEGEND

(2) = QUALIFIER C0002

REVISIONS		
DATE	NAME	NO.

THIS TAX MAP HAS BEEN DRAWN USING COMPUTER AIDED DRAFTING/ DESIGN (CAD/D) AND COORDINATE GEOMETRY (COGO)

TAX MAP
BOROUGH OF WILDWOOD CREST
CAPE MAY COUNTY, NEW JERSEY

SCALE: AS SHOWN DATE: FEBRUARY 2007

LEWIS H. CONLEY JR.
NEW JERSEY LICENSED LAND SURVEYOR NO. 21212
van note–harvey associates, p.c.
CONSULTING ENGINEERS, PLANNERS, LAND SURVEYORS
211 N. MAIN STREET CAPE MAY COURT HOUSE, N.J. 08210

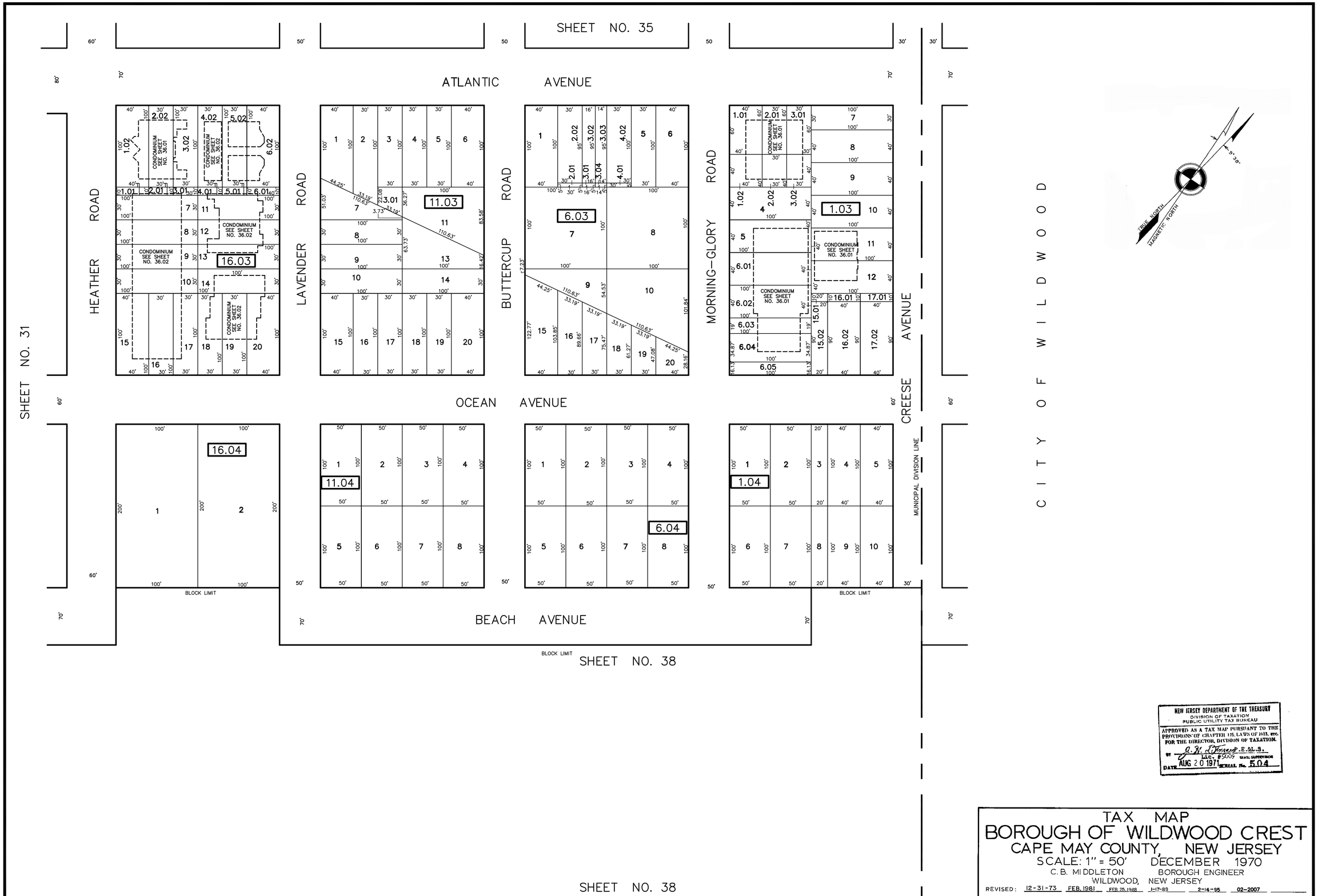
SHEET NO. 35
ATLANTIC AVENUE
HEATHER ROAD
LAVENDER ROAD
BUTTERCUP ROAD
MORNING-GLORY ROAD
CREESE AVENUE
OCEAN AVENUE
BEACH AVENUE
SHEET NO. 31
SHEET NO. 38
CITY OF WILDWOOD
MUNICIPAL DIVISION LINE
BLOCK LIMIT
CONDOMINIUM SEE SHEET NO. 36.01
CONDOMINIUM SEE SHEET NO. 36.02
16.03
11.03
6.03
1.03
16.04
11.04
6.04
1.04
TRUE NORTH
MAGNETIC NORTH
NEW JERSEY DEPARTMENT OF THE TREASURY
DIVISION OF TAXATION
PUBLIC UTILITY TAX BUREAU
APPROVED AS A TAX MAP PURSUANT TO THE PROVISIONS OF CHAPTER 115, LAWS OF 1913, ETC.
FOR THE DIRECTOR, DIVISION OF TAXATION.
BY
LIC. #5009 STATE SUPERVISOR
DATE AUG 20 1971 SERIAL No. 504
TAX MAP
BOROUGH OF WILDWOOD CREST
CAPE MAY COUNTY, NEW JERSEY
SCALE: 1" = 50' DECEMBER 1970
C.B. MIDDLETON BOROUGH ENGINEER
WILDWOOD, NEW JERSEY
REVISED: 12-31-73 FEB. 1981 FEB. 25, 1988 1-17-89 2-14-95 02-2007

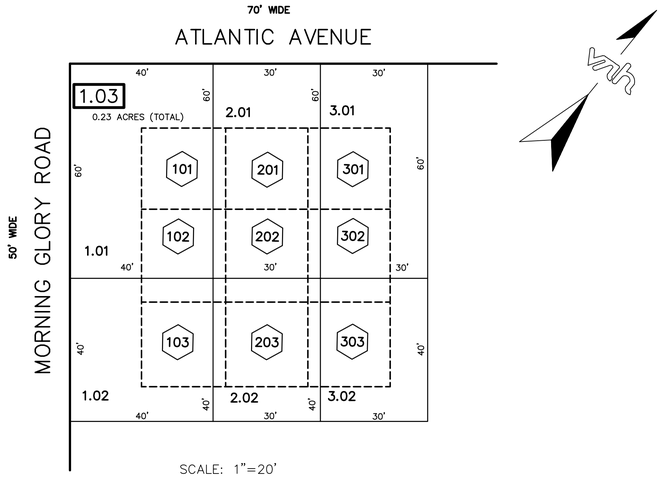

SCALE: 1"=20'

BELLA GRACE CONDOMINIUM

BLOCK NUMBER	LOT NUMBER	QUALIFIER	UNIT NUMBER	FLOOR	SQ. FT.
1.03	1.01, 1.02, 2.01 2.02, 3.01, 3.02	C0101	101	1ST	1,405
		C0102	102	1ST	1,200
		C0103	103	1ST	1,454
		C0201	201	2ND	1,405
		C0202	202	2ND	1,200
		C0203	203	2ND	1,454
		C0301	301	3RD	1,405
		C0302	302	3RD	1,200
		C0303	303	3RD	1,454

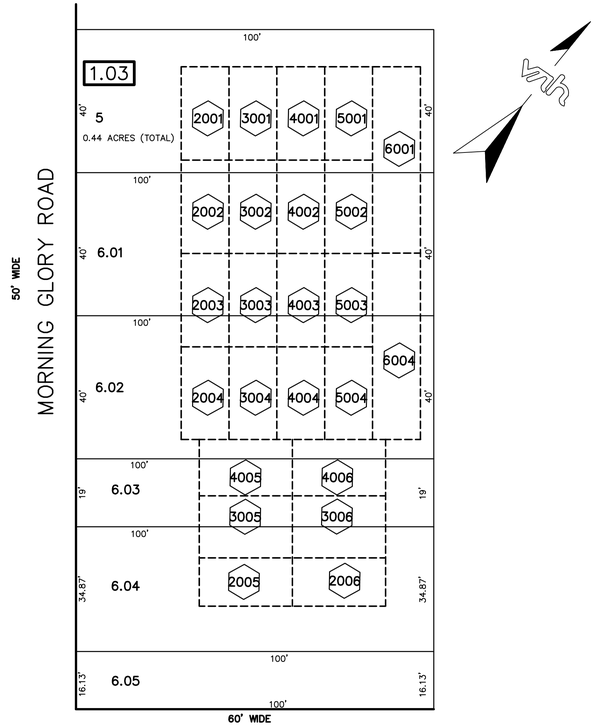

SCALE: 1"=20'

BEACHCREST CONDOMINIUMS

BEACHCREST CONDOMINIUMS

BLOCK NUMBER	LOT NUMBER	QUALIFIER	UNIT NUMBER	FLOOR	SQ. FT.
1.03	5, 6.01, 6.02 6.03, 6.04, 6.05	C2001	2001	2ND	1,332
		C2002	2002	2ND	1,452
		C2003	2003	2ND	1,244
		C2004	2004	2ND	1,332
		C2005	2005	2ND	1,175
		C2006	2006	2ND	1,040
		C3001	3001	3RD	1,332
		C3002	3002	3RD	1,452
		C3003	3003	3RD	1,244
		C3004	3004	3RD	1,332
		C3005	3005	3RD	1,175
		C3006	3006	3RD	1,040
		C4001	4001	4TH	1,332
		C4002	4002	4TH	1,452
		C4003	4003	4TH	1,244
		C4004	4004	4TH	1,332
		C4005	4005	4TH	1,175
		C4006	4006	4TH	1,040
		C5001	5001	5TH	1,332
		C5002	5002	5TH	1,452
		C5003	5003	5TH	1,244
		C5004	5004	5TH	1,332
		C6001	6001	6TH	2,784
		C6004	6004	6TH	2,576

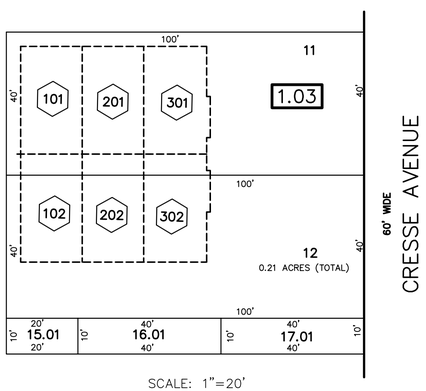

SCALE: 1"=20'

SHORE CLUB CONDOMINIUM

BLOCK NUMBER	LOT NUMBER	QUALIFIER	UNIT NUMBER	FLOOR	SQ. FT.
1.03	11,12,15.01 16.01,17.01	C0101	101	1ST	1,571
		C0102	102	1ST	1,571
		C0201	201	2ND	1,571
		C0202	202	2ND	1,571
		C0301	301	3RD	1,571
		C0302	302	3RD	1,571

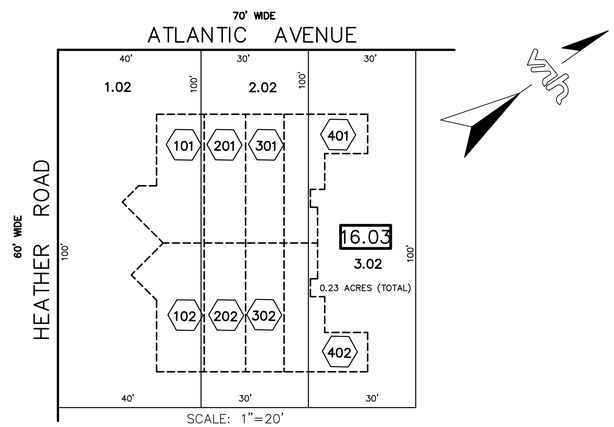

SCALE: 1"=20'

EBBTIDE CONDOMINIUM

BLOCK NUMBER	LOT NUMBER	QUALIFIER	UNIT NUMBER	FLOOR	SQ. FT.
16.03	1.02, 2.02, 3.02	C0101	101	1ST	1,931
		C0102	102	1ST	1,904
		C0201	201	2ND	1,931
		C0202	202	2ND	1,904
		C0301	301	3RD	1,931
		C0302	302	3RD	1,904
		C0401	401	4TH	1,345
		C0402	402	4TH	1,818

LEGEND

(2) = QUALIFIER C0002

REVISIONS		
DATE	NAME	NO.

THIS TAX MAP HAS BEEN DRAWN USING COMPUTER AIDED DRAFTING/ DESIGN (CAD/D) AND COORDINATE GEOMETRY (COGO)

TAX MAP
BOROUGH OF WILDWOOD CREST
CAPE MAY COUNTY, NEW JERSEY

SCALE: AS SHOWN DATE: FEBRUARY 2007

LEWIS H. CONLEY JR.
NEW JERSEY LICENSED LAND SURVEYOR NO. 21212
van note–harvey associates, p.c.
CONSULTING ENGINEERS, PLANNERS, LAND SURVEYORS
211 N. MAIN STREET CAPE MAY COURT HOUSE, N.J. 08210

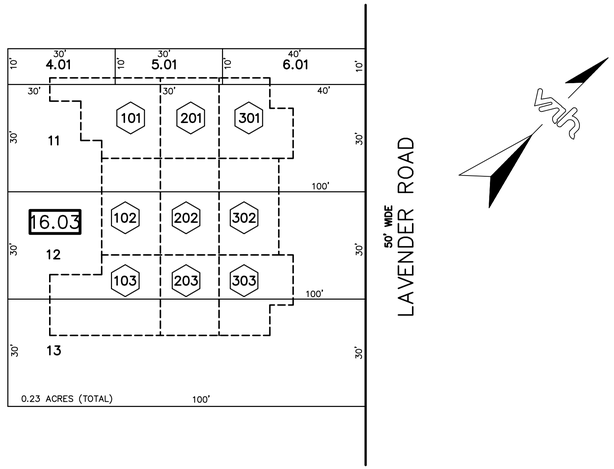

SCALE: 1"=20'

AVANTI BY THE SEA CONDOMINIUM

BLOCK NUMBER	LOT NUMBER	QUALIFIER	UNIT NUMBER	FLOOR	SQ. FT.
16.03	4.01,5.01,6.01 11,12,13	C0101	101	1ST	1,306
		C0102	102	1ST	1,336
		C0103	103	1ST	1,395
		C0201	201	2ND	1,306
		C0202	202	2ND	1,336
		C0203	203	2ND	1,395
		C0301	301	3RD	1,306
		C0302	302	3RD	1,336
		C0303	303	3RD	1,395

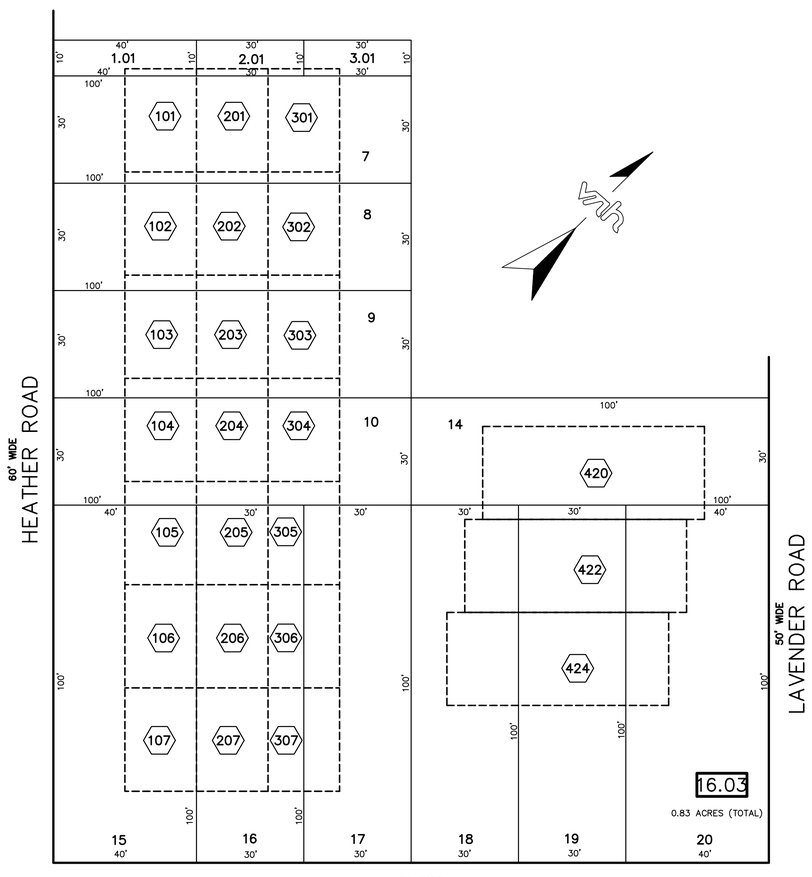

SCALE: 1"=20'

THE CAROUSEL CONDOMINIUMS

BLOCK NUMBER	LOT NUMBER	QUALIFIER	UNIT NUMBER	FLOOR	SQ. FT.
16.03	1.01, 2.01, 3.01 7–10, 14–20	C0101	101	1ST	1,607
		C0102	102	1ST	1,556
		C0103	103	1ST	1,556
		C0104	104	1ST	1,711
		C0105	105	1ST	1,556
		C0106	106	1ST	1,556
		C0107	107	1ST	1,607
		C0201	201	2ND	1,607
		C0202	202	2ND	1,556
		C0203	203	2ND	1,556
		C0204	204	2ND	1,711
		C0205	205	2ND	1,556
		C0206	206	2ND	1,556
		C0207	207	2ND	1,607
		C0301	301	3RD	1,607
		C0302	302	3RD	1,556
		C0303	303	3RD	1,556
		C0304	304	3RD	1,711
		C0305	305	3RD	1,556
		C0306	306	3RD	1,556
		C0307	307	3RD	1,607
		C0420	420	1ST/2ND/3RD	4,439
		C0422	422	1ST/2ND/3RD	4,439
		C0424	424	1ST/2ND/3RD	4,475

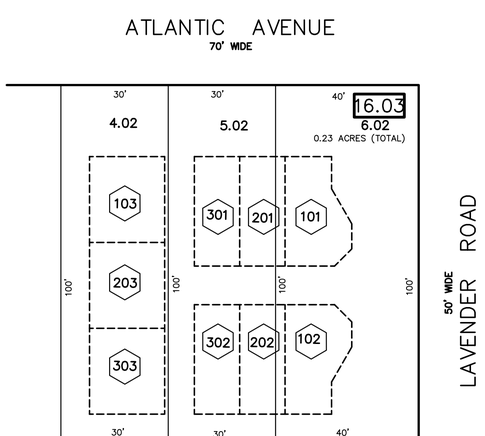

SCALE: 1"=20'

ISLAND TIME CONDOMINIUM

BLOCK NUMBER	LOT NUMBER	QUALIFIER	UNIT NUMBER	FLOOR	SQ. FT.
16.03	4.02,5.02, 6.02	C0101	101	1ST	1,465
		C0102	102	1ST	1,465
		C0103	103	1ST	1,436
		C0201	201	2ND	1,465
		C0202	202	2ND	1,465
		C0203	203	2ND	1,436
		C0301	301	3RD	1,465
		C0302	302	3RD	1,465
		C0303	303	3RD	1,436

LEGEND

(2) = QUALIFIER C0002

REVISIONS		
DATE	NAME	NO.

THIS TAX MAP HAS BEEN DRAWN USING COMPUTER AIDED DRAFTING/ DESIGN (CAD/D) AND COORDINATE GEOMETRY (COGO)

TAX MAP
BOROUGH OF WILDWOOD CREST
CAPE MAY COUNTY, NEW JERSEY

SCALE: AS SHOWN DATE: FEBRUARY 2007

LEWIS H. CONLEY JR.
NEW JERSEY LICENSED LAND SURVEYOR NO. 21212
van note–harvey associates, p.c.
CONSULTING ENGINEERS, PLANNERS, LAND SURVEYORS
211 N. MAIN STREET CAPE MAY COURT HOUSE, N.J. 08210

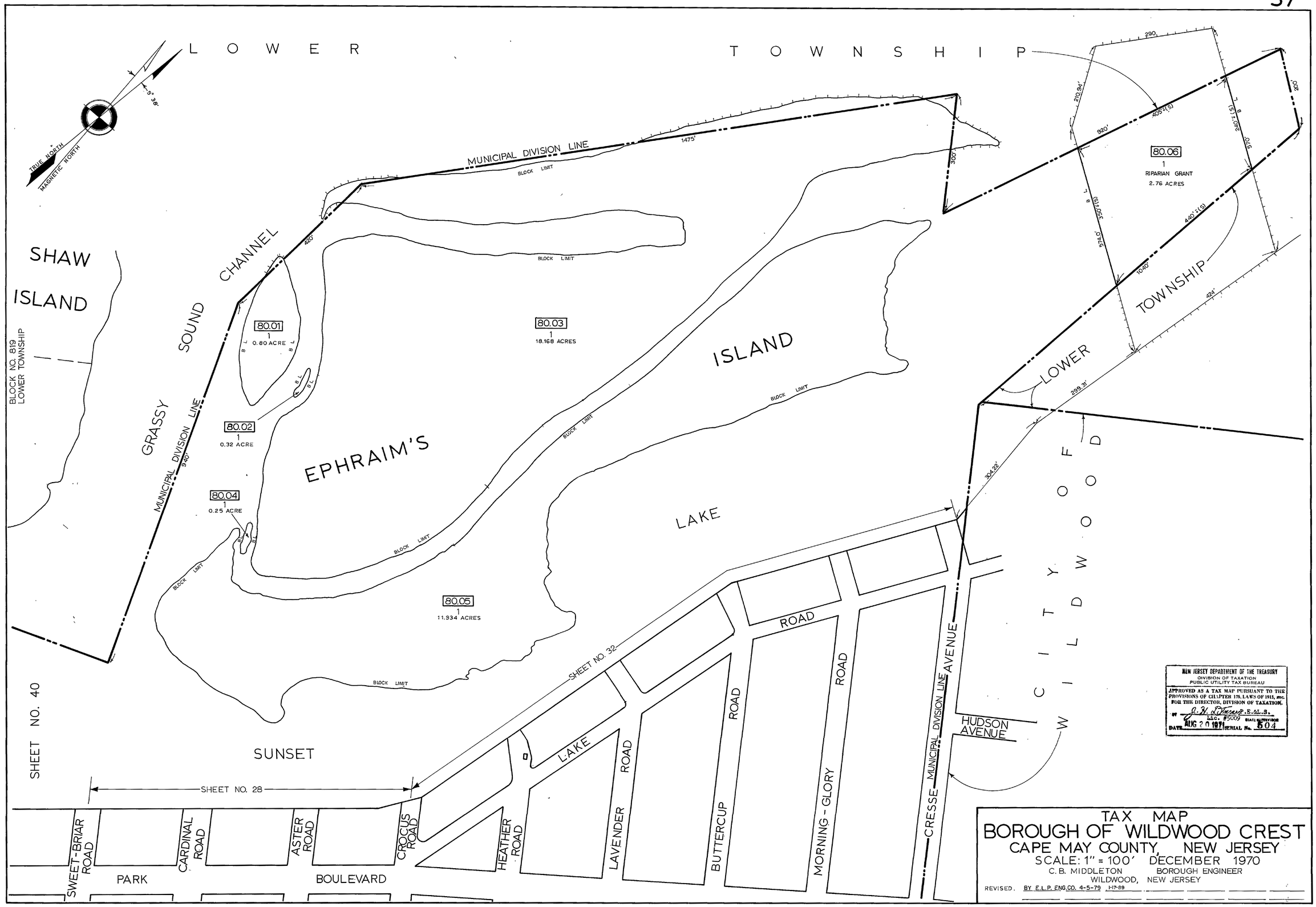
LOWER TOWNSHIP
TRUE NORTH
MAGNETIC NORTH
5° 38'
SHAW ISLAND
BLOCK NO. 819
LOWER TOWNSHIP
GRASSY SOUND CHANNEL
MUNICIPAL DIVISION LINE
940'
420'
1475'
300'
BLOCK LIMIT
80.01
1
0.80 ACRE
80.02
1
0.32 ACRE
80.03
1
18.168 ACRES
80.04
1
0.25 ACRE
80.05
1
11.934 ACRES
EPHRAIM'S
ISLAND
LAKE
80.06
1
RIPARIAN GRANT
2.76 ACRES
290'
210.94'
920'
408.1'(S)
240.1'(S)
20'
574.0'
350.7'(S)
410.1'(S)
1040'
424'
239.31'
304.92'
LOWER TOWNSHIP
CITY OF WILDWOOD
SHEET NO. 32
SHEET NO. 40
SHEET NO. 28
SUNSET
PARK
BOULEVARD
SWEET-BRIAR ROAD
CARDINAL ROAD
ASTER ROAD
CROCUS ROAD
HEATHER ROAD
LAKE ROAD
LAVENDER ROAD
BUTTERCUP ROAD
MORNING-GLORY ROAD
CRESSE AVENUE
HUDSON AVENUE
MUNICIPAL DIVISION LINE
NEW JERSEY DEPARTMENT OF THE TREASURY
DIVISION OF TAXATION
PUBLIC UTILITY TAX BUREAU
APPROVED AS A TAX MAP PURSUANT TO THE PROVISIONS OF CHAPTER 175, LAWS OF 1913, etc.
FOR THE DIRECTOR, DIVISION OF TAXATION.
BY J. W. Thorson P.E. & L.S.
Lic. #5009
STATE SUPERVISOR
DATE AUG 20 1971
SERIAL No. 604
TAX MAP
BOROUGH OF WILDWOOD CREST
CAPE MAY COUNTY, NEW JERSEY
SCALE: 1" = 100'
DECEMBER 1970
C.B. MIDDLETON
BOROUGH ENGINEER
WILDWOOD, NEW JERSEY
REVISED. BY E.L.P. ENG.CO. 4-5-79 1-17-89

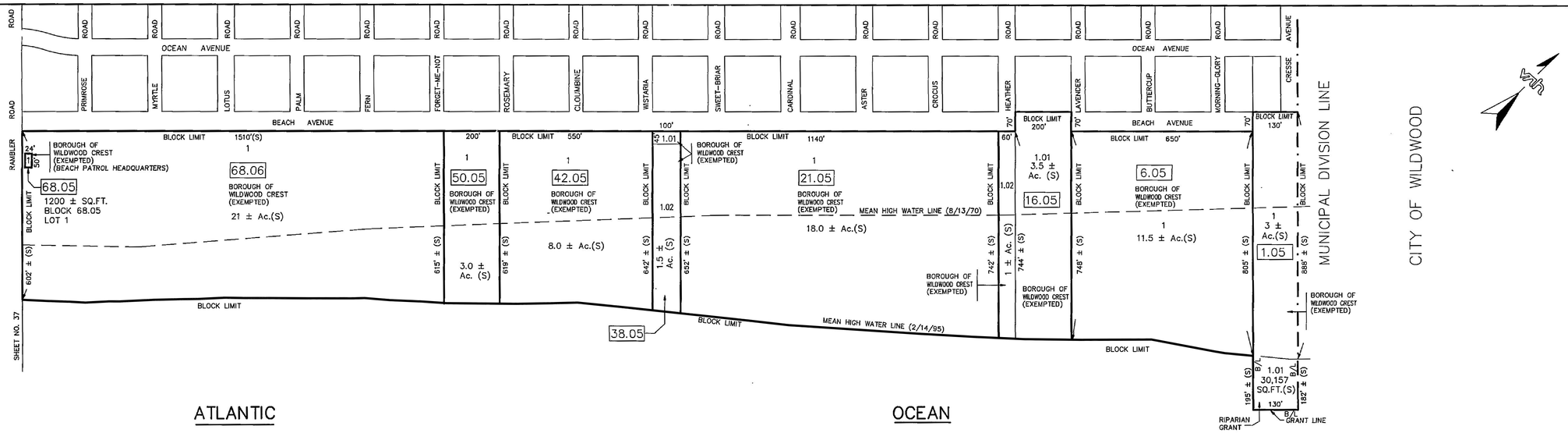

REV.	DESCRIPTION
02-2007	GENERAL REVISIONS

TAX MAP

BOROUGH OF WILDWOOD CREST

CAPE MAY COUNTY NEW JERSEY

LEWIS H. CONLEY JR.

VAN NOTE HARVEY ASSOCIATES, CONSULTING ENGINEERS, PLANNERS, & LAND SURVEYORS

211 N. MAIN STREET CAPE MAY COURT HOUSE, N.J. 08210

SCALE: 1" = 200' DATE: FEBRUARY 14, 1995

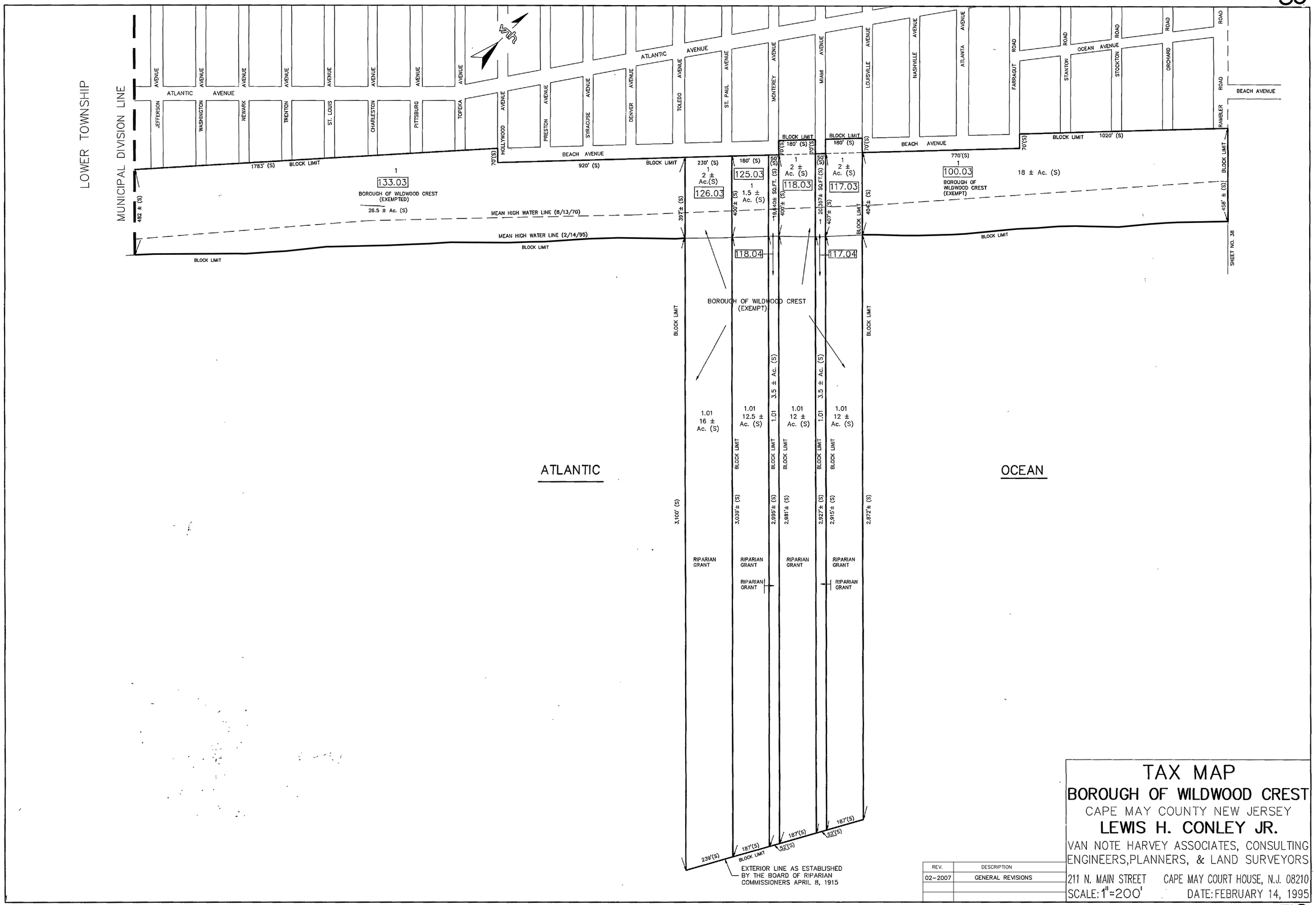

REV.	DESCRIPTION
02-2007	GENERAL REVISIONS

TAX MAP

BOROUGH OF WILDWOOD CREST

CAPE MAY COUNTY NEW JERSEY

LEWIS H. CONLEY JR.

VAN NOTE HARVEY ASSOCIATES, CONSULTING ENGINEERS, PLANNERS, & LAND SURVEYORS

211 N. MAIN STREET CAPE MAY COURT HOUSE, N.J. 08210

SCALE: 1"=200' DATE: FEBRUARY 14, 1995

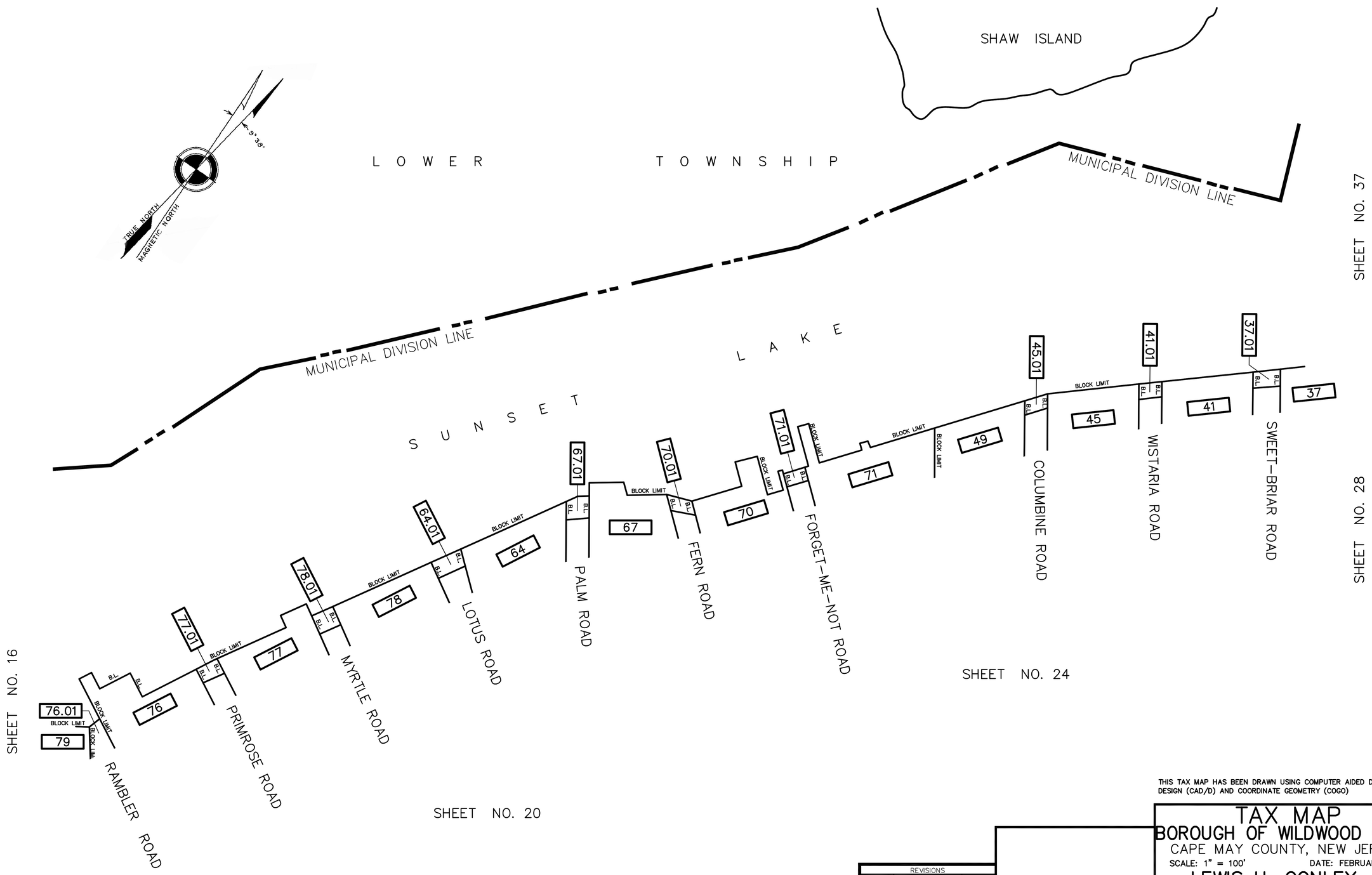

THIS TAX MAP HAS BEEN DRAWN USING COMPUTER AIDED DRAFTING/ DESIGN (CAD/D) AND COORDINATE GEOMETRY (COGO)

REVISIONS		
DATE	NAME	NO.

TAX MAP
BOROUGH OF WILDWOOD CREST
CAPE MAY COUNTY, NEW JERSEY

SCALE: 1" = 100' DATE: FEBRUARY 2007

LEWIS H. CONLEY JR.

NEW JERSEY LICENSED LAND SURVEYOR NO. 21212

van note–harvey associates, p.c.

CONSULTING ENGINEERS, PLANNERS, LAND SURVEYORS
211 N. MAIN STREET CAPE MAY COURT HOUSE, N.J. 08210